



Government
of Canada

Gouvernement
du Canada

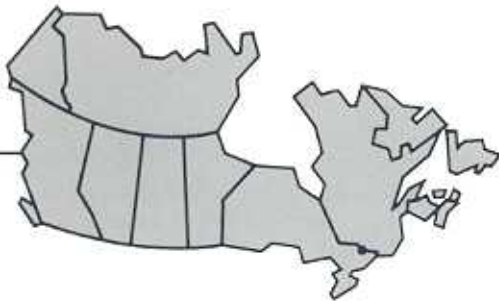
Canadian
Forestry
Service

Service
canadien des
forêts

352/100

Forest Sector-Dependent Communities in Canada: A Demographic Profile

Nicole L. Pharand



Information Report DPC-X-23

Labour Market Development Branch, Canadian Forestry Service



THE CANADIAN FORESTRY SERVICE GOVERNMENT OF CANADA

The Canadian Forestry Service is the principal source of federal expertise in forestry and has been designated as the government's lead agency for forestry matters. Its general objective is to promote the wise management and use of Canada's forest resources for the economic, social, and environmental benefit of Canadians.

The following are the main functions of the CFS:

1. Coordination of federal policies for the promotion of better resource management and forest industry development.
2. Provision of scientific and technological leadership in forestry through research and development.
3. Provision and analysis of national and international statistics and information as a basis for policy formulation.
4. Development and certification of codes and standards for wood product performance.
5. Protection of Canada's forests from foreign pests.
6. Fostering the potential use of the forest resource for energy.
7. Contributing to the environmental objectives of the Government of Canada.

Canadian Forestry Service programs are coordinated with those of other forestry agencies through a variety of mechanisms, including the Canadian Council of Forestry Ministers, the Forest Sector Strategy Committee, management committees for Federal-Provincial Forestry Development programs, national and regional Research Advisory Committees, and various technical committees for specific program areas.

The Canadian Forestry Service comprises a headquarters unit, six forestry centres, and two national institutes. The forestry centres are responsive to regional priorities and maintain close liaison with the respective provincial government forestry departments and other clients. They also participate in, and frequently lead, national programs. The national institutes provide the focus for programs of national scope.

SERVICE CANADIEN DES FORÊTS GOUVERNEMENT DU CANADA

Le Service canadien des forêts (SCF) réunit la majorité des spécialistes fédéraux en foresterie; il a été désigné comme l'organisme officiel du gouvernement responsable du secteur forestier. Son objectif général est de promouvoir l'aménagement et l'utilisation judicieuses des ressources forestières du Canada pour le plus grand bien économique, social et environnemental des Canadiens.

Voici les principales fonctions du SCF:

1. Coordonner les politiques fédérales afin de favoriser l'amélioration de la gestion des ressources et l'expansion de l'industrie forestière.
2. Fournir une orientation scientifique et technologique dans le domaine de la foresterie, par la recherche et le développement.
3. Fournir et analyser les statistiques et l'information nationales et internationales qui serviront à établir les politiques.
4. Mettre au point et homologuer des codes et des normes en matière de rendement des produits du bois.
5. Protéger les forêts canadiennes en luttant contre les ravageurs étrangers.
6. Parrainer l'utilisation éventuelle des ressources forestières pour la production d'énergie.
7. Adhérer aux objectifs environnementaux du gouvernement fédéral.

Les programmes du SCF sont menés de concert avec ceux d'autres organismes forestiers par l'entremise de divers mécanismes dont le Conseil canadien des ministres des Forêts, le Comité de la stratégie forestière, les comités de gestion des programmes fédéraux-provinciaux de développement forestier, les comités nationaux et régionaux consultatifs sur la recherche, de même que divers comités techniques axés sur des domaines de programmes spécifiques.

Le SCF comprend une administration centrale, six centres de foresterie et deux instituts nationaux. Les centres de foresterie doivent répondre aux impératifs régionaux et entretenir une liaison étroite avec les ministères provinciaux des Forêts. Ils participent également à des programmes nationaux dont ils assument fréquemment la direction. Les instituts nationaux sont les foyers des programmes d'envergure nationale.

30
12
I 5313
11/10/82
1988
03

FOREST SECTOR-DEPENDENT COMMUNITIES IN CANADA:

A DEMOGRAPHIC PROFILE

by

Nicole L. Pharand

Information Report DPC-X-23

Labour Market Development Branch
Canadian Forestry Service
Ottawa, 1988

© Minister of Supply and Services Canada 1988

Cat. No. Fo 46-13/23-1988E
ISBN No. 0-662-16073-8
ISSN No. 0705-324X

Additional copies of this publication are available at no charge from:

Canadian Forestry Service
Place Vincent Massey, 21st Floor
Ottawa, Ontario
K1A 1G5

A microfiche edition of this publication may be purchased from:

Micromedia Ltd.
Place du Portage
165 Hôtel-de-Ville
Hull, Quebec
J8X 3X2

Cette publication est aussi disponible en français sous le titre

*Les collectivités canadiennes dont l'économie repose sur le secteur forestier:
Un profil démographique*

Table of Contents

	Page
Introduction	1
Findings	
Distribution	5
Population	6
Level of Schooling	9
Housing	11
Employment	13
Conclusion	18
Appendix 1 — Methodology	21
Appendix 2 — Lists of Communities	23
Appendix 3 — Provincial Tables	49
Appendix 4 — Definitions	57

Acknowledgements

I would like to thank the many individuals who contributed to this report: Suzanne Gailloux, of the Economics Branch, was most helpful in the identification of the communities, as were those who provided comments on an earlier draft of the report. Special thanks go to my Director, Mimsie Rodrigue, for her continued support and input into this report.

Forest Sector-Dependent Communities in Canada: A Demographic Profile

Executive Summary

The many challenges facing the forest sector as well as the changes which the forest industry is undergoing have been the subject of numerous studies and discussions in recent years. One aspect, however, that has not been given much attention is the effect of this transformation on single-industry towns.

Forest sector-dependent communities in Canada, as they existed in 1981, are examined in this report. Approximately 900 communities were found to rely on the forest sector to some extent; there were 343 communities that depended almost totally on the forest sector for their livelihood. The average population in these communities was small at 1481; their size ranged from as few as 7 people to as many as 32 905. Only 105 had a population of over 1000. Forest sector-dependent communities were found in every province except Prince Edward Island, with Quebec and British Columbia having the most.

Information was collected for the 105 communities with a population greater than 1000. More specifically, data were collected on the level of education, employment and unemployment, as well as housing. It was found that forest sector-dependent communities tended to be small, but were concentrated in certain areas. The level of formal education was low in these communities when compared to other communities in Canada. Forest sector workers' income was high relative to the average Canadian worker. Fewer women worked in these communities, and those that did, earned significantly less than their male counterparts. The characteristics also varied within the different subsectors in the industry, i.e. logging and forestry, wood, and paper and allied.

It is important to remember that single-industry communities are constantly undergoing changes; changes in their infrastructure, in their economic base and their demographic characteristics. For this reason, this report should be regarded as a barometer rather than a static view of forest sector-dependent communities.

INTRODUCTION

While 75% of Canada's population is concentrated in urban areas, mainly along one narrow strip on the 49th parallel, many Canadians live in rural, often remote, resource-based communities. Their contribution to the economy is significant, although frequently underestimated. To a large extent, the industries in these resource-based communities, through the provision of raw materials, sustain the economy of many larger urban centres.

In 1977, the Department of Regional Economic Expansion (DREE) produced a report entitled "Single Sector Communities," which identified 811 single-industry communities in Canada, 302 of which were forestry-based. Although that number has since been disputed (some would estimate that there are 900 such communities in Newfoundland alone), the fact remains that there are many single-industry communities in Canada which derive their livelihood from the forest sector and very little is known about them.

The Labour Market Development Branch of the Canadian Forestry Service (CFS), undertook to examine this phenomenon in forestry. The first objective was to identify the forest sector-dependent communities in Canada. The second was to create a database to form the basis for analysis of these communities in order to focus future discussions on the subject.

For the purpose of this project, the information collected on the communities was limited to the following:

- a) demographics: size, age specific population;
- b) level of educational attainment (for those 15 years and over);
- c) employment/unemployment: unemployment rate, average income, class of worker;
- d) housing: average value of dwelling, tenure.

Background

Although it is generally understood what is meant by a single-industry community, no precise definition exists that allows the communities to be systematically identified and analyzed. In such communities, there is one dominant economic activity, and therefore, the the community and its residents are entirely dependent upon the viability of that one industry. Although the economic dimension is more obvious, the social problems associated with single-industry communities, i.e. exaggerated insecurity, geographic isolation, lack of services, lack of labour mobility, and sometimes, high unemployment and loss of income, are just as significant.

Single-industry communities may be different from economically diversified communities, but they are not all alike - they possess varied characteristics. Studies on the subject indicate quite clearly that identifying the factors that are significant for the communities, and determining the importance of each, becomes a very delicate and subjective exercise. There is also a common misconception regarding single-industry communities that needs re-examination. They are too often viewed as static entities when they should be viewed instead as an evolving process.

Methodology

The methodology used for identifying the communities is an adapted version of the one used by W. White et al. in their report entitled "Forest Sector Dependence in B.C. 1971-1981." The details of the methodology are found in Appendix 1. The Census Subdivisions from the 1981 Census were used as the statistical basis on which to collect information, and for the purposes of this paper, are referred to as communities, even though one statistical entity could represent a number of "places."

The number of communities in a province should not be interpreted as reflecting the importance of the industry in that province. Because the identification of the communities is based on their *labour force dependency* on the sector, only communities where the labour force is concentrated are included. This does not preclude provinces that have few dependent communities from having a very significant forest sector; Nova Scotia is one such example.

The project is comprised of two phases. Phase I involved identifying the communities and classifying them in either of two categories. One category identifies those Census Subdivisions which are considered "forest sector-dependent communities" (FSDCs). These are communities where 30% or more of the labour force works in the forest sector (see Appendix 1 for further details of methodology). The second identifies communities where 15% to 29.9% of the labour force is based on the forest sector.

In Phase II of the project, a profile containing information such as population, education, employment/unemployment and housing was collected for the 105 communities of 1000 people or more. Here again, the 1981 Census data were used.

Organization of the Report

The results of the study, the object of which was to identify the forest sector-dependent communities in Canada and to examine their demographics, are presented in this report.

The lists of forest sector-dependent communities can be found in Appendix 2. They were identified based on their labour force dependency on the sector.

The findings on the demographic profile are presented as a series of charts. The data have been aggregated at the national level as well as by subsector and compared to all communities in Canada. This not only permits a comparison of FSDCs to other communities in Canada, but also highlights the differences within the sector itself. For example, wood-dependent communities differ in certain aspects from paper and allied-dependent communities.

It should be noted that the term "All FSDCs" used in the tables providing subsector information represents the total of all communities that rely on one subsector *and* those that rely on a combination of all three (forestry and logging, wood, and paper and allied industries). The charts providing the detailed information for each province have been included in Appendix 3.

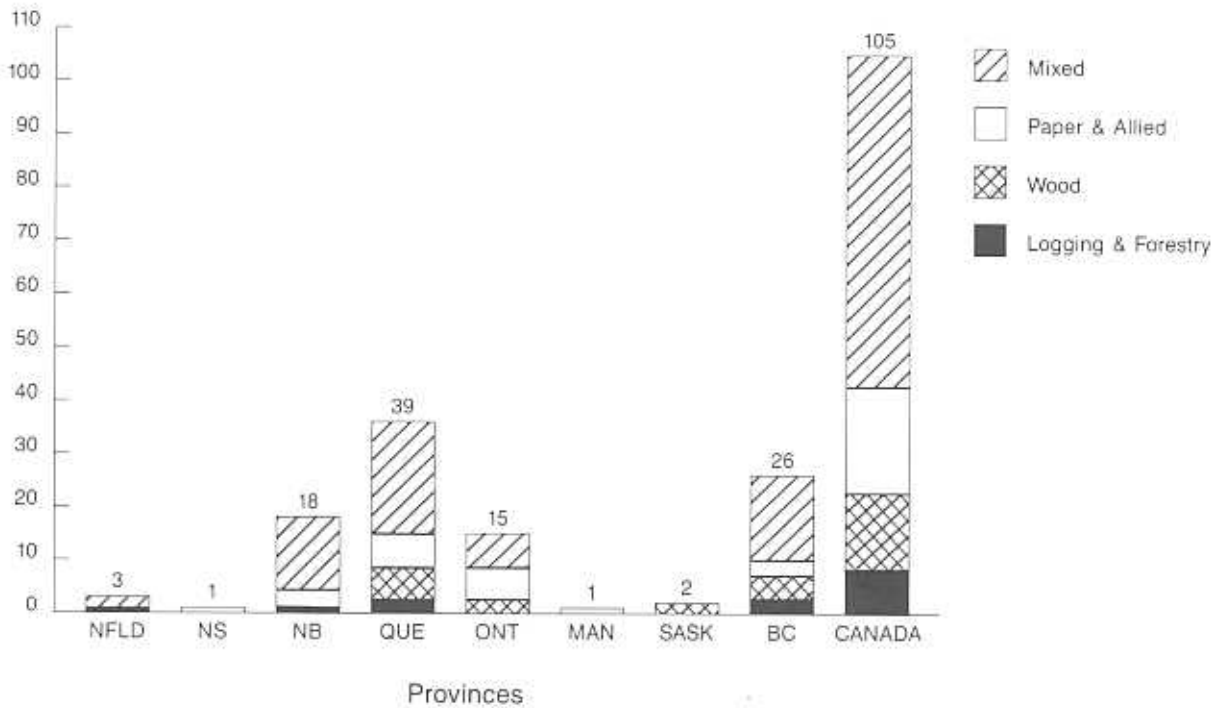
The information for the profile of the FSDCs was collected only on those of 1000 people or more: 70% of the population of all FSDCs reside in these larger communities, 105 in total.

A list of definitions of the various terms and concepts used in this report can be found in Appendix 4.

Findings

Forest Sector-Dependent Communities Distribution

Communities



Of the 105 communities, 7 were classified as totally dependent on forestry and logging; 14 were dependent on wood; and 21 relied on the paper and allied industry (at least 30% of the labour force was employed in that subsector). The remaining 63 communities relied on a combination of all three subsectors, referred to as "mixed" in the above table.

Population by Province

	NFLD	NS	NB	PEI	QUE	ONT	MAN	SASK	ALTA	BC	CANADA
Average size	1111	1395	1720	-	2178	3699	2793	2293	-	6730	3414
range	1085-1130		1055-4958		1005-11556	1006-12014		2224-2361		1265-32905	

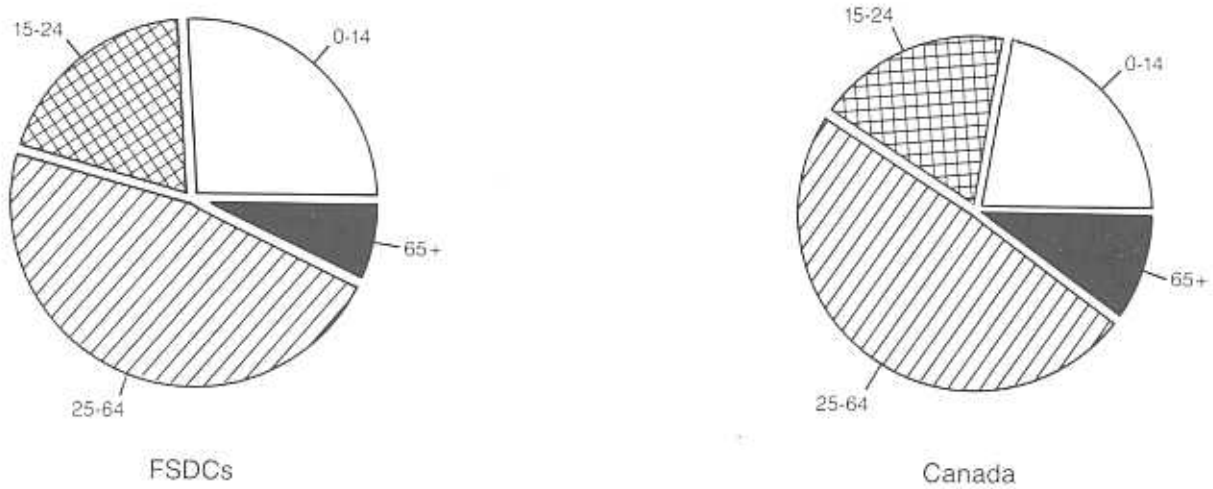
Forest sector-dependent communities tended to be small. Only seven of the communities examined had a population greater than 10 000. Five of those were in B.C., there was one in Quebec and one in Ontario.

Population by Subsector

	Logging & Forestry	Wood Industries	Paper & Allied Industries	All FSDCs
Average population	1956	2346	3610	3414
range	1115-2765	1000-5905	1355-13430	

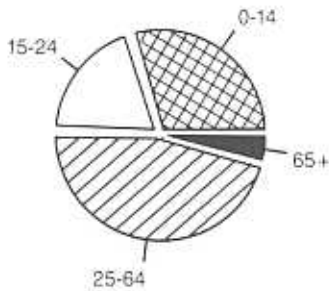
Logging and forestry-dependent communities were the smallest of the FSDCs, their average population being 1956; the paper and allied-dependent communities were the largest with an average population of 3610, slightly above the average for all FSDCs.

Age-Specific Population

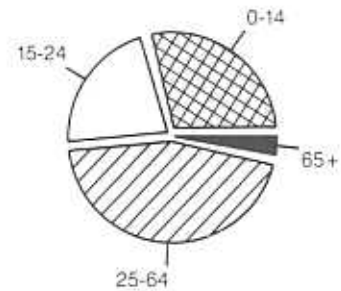


Note that there was a higher proportion of children (26%) in forest sector-dependent communities than in other communities in Canada (22%). Equally, the proportion of the population 65 years and over was lower in forest sector-dependent communities (7%) than others in Canada (10%).

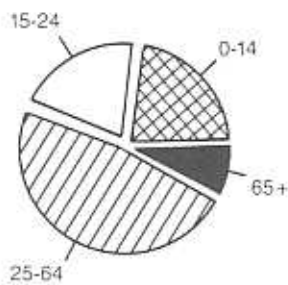
Age-Specific Population by Subsector



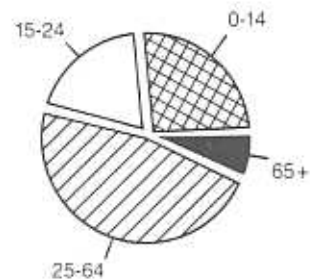
Logging & Forestry



Wood



Paper & Allied

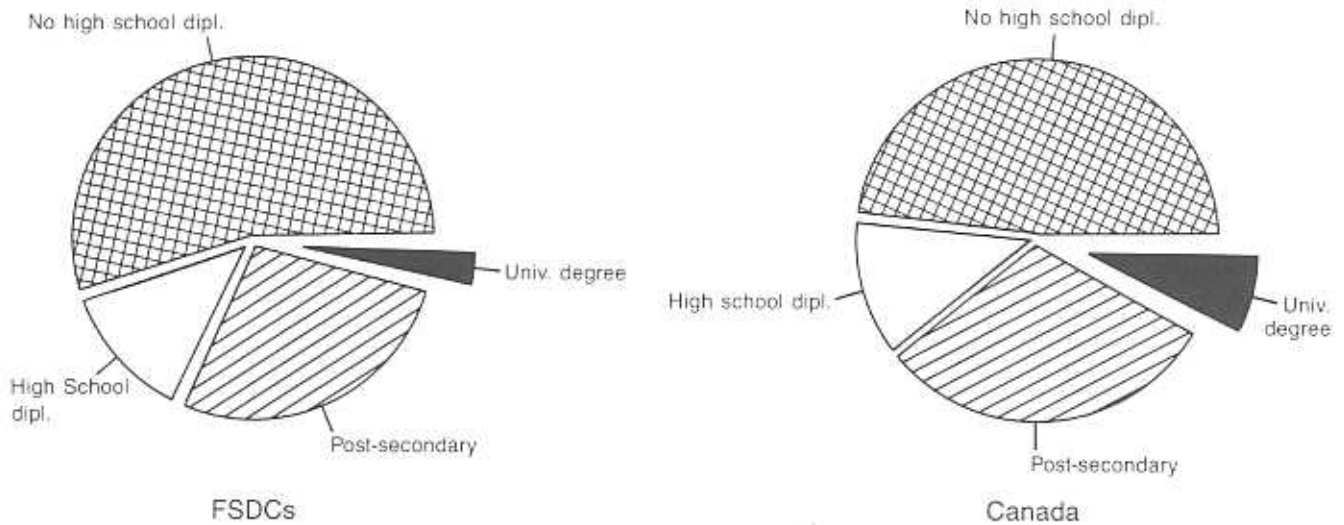


All FSDCs

The higher proportion of children in FSDCs was even more noticeable in the logging and forestry-dependent communities and the wood-dependent communities where 30% and 29% of the population was between 0-14 years old. This compared to 22% for all communities in Canada. The paper and allied-dependent communities were much closer to this national average with 23% of their population between 0-14. The relatively youthful population in FSDCs is probably the result of factors such as income or women's participation rate in the labour force; also, many couples may prefer the small community setting to raise a family.

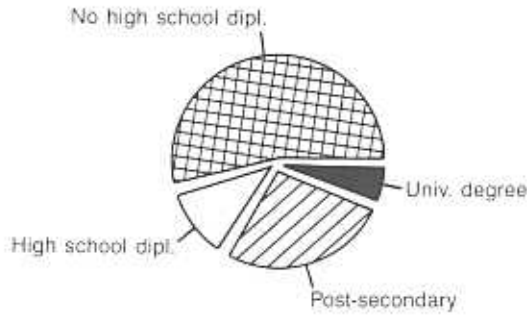
Again, logging and forestry and wood-dependent communities had the lowest proportion of older residents with 4% of the population 65 years and over. That proportion was doubled in paper and allied-dependent communities. This compared to the national average of 10%. As people reach retirement age, they tend to move to centres that offer more and better services, milder climates, etc. Because paper and allied-dependent communities are a bit larger, and therefore, offer more services, the phenomenon was less evident in those communities.

Level of Schooling

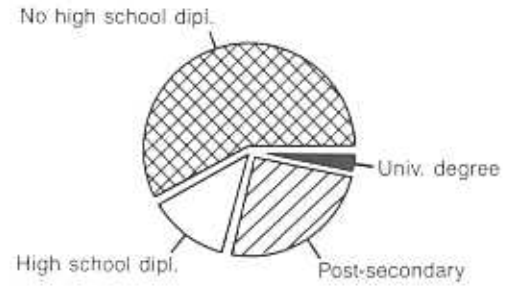


The level of educational attainment in forest sector-dependent communities was lower than in other communities in Canada. Although this characteristic is not unique to forestry (it is common in rural areas) it has some significant implications. Of the population 15 years and over in FSDCs, 55% had no high school diploma as opposed to the Canadian average of 48%.

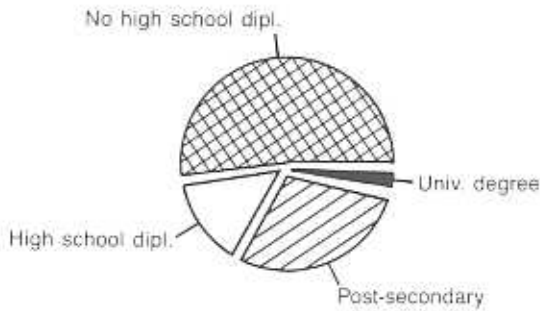
Level of Schooling by Subsector



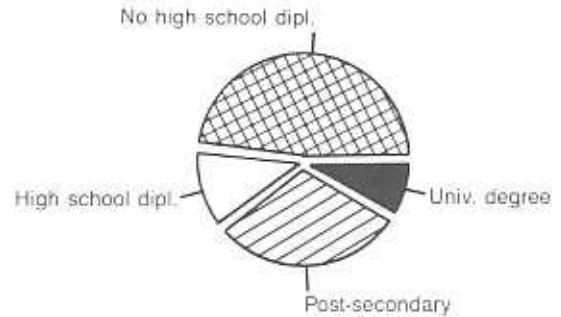
Logging & Forestry



Wood

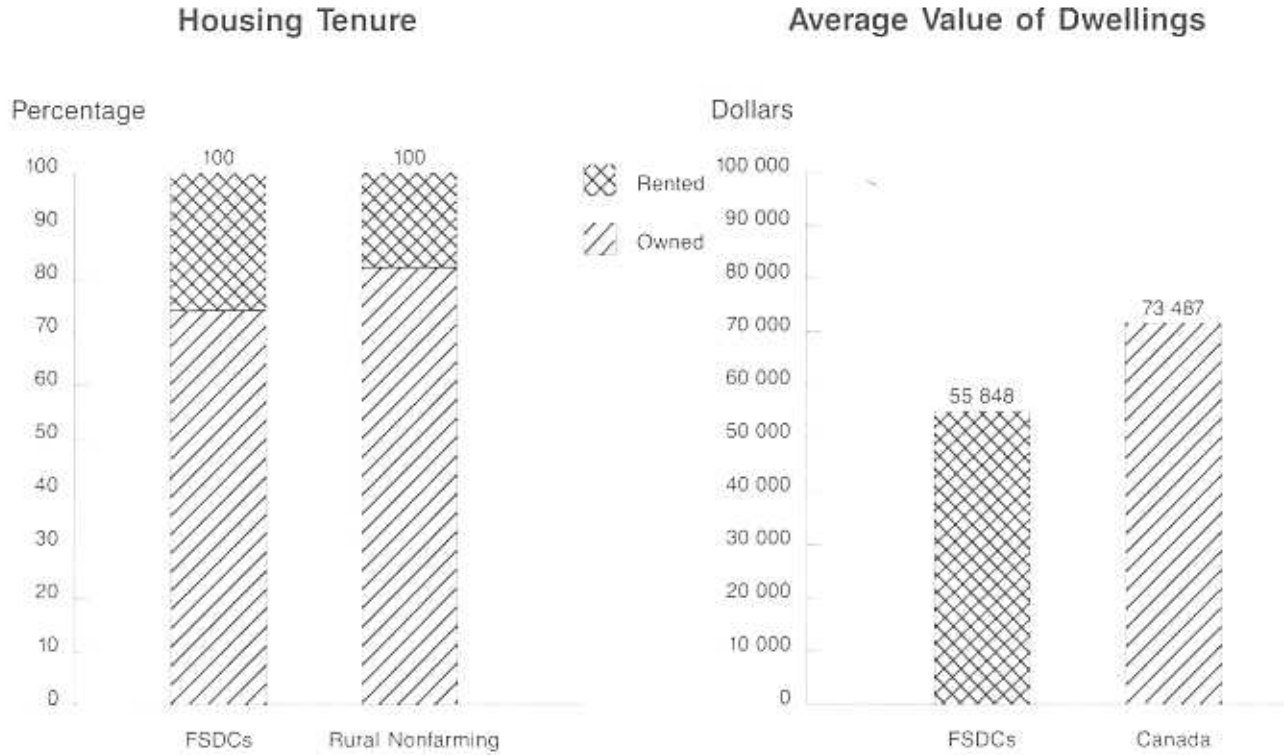


Paper & Allied




All FSDCs

Logging and forestry-dependent communities had the most university graduates with 6%; they also had the second highest proportion of residents without a high school diploma with 54%, the highest being in wood-dependent communities with 58%. University graduates in wood-dependent communities represented only 3% of the population.

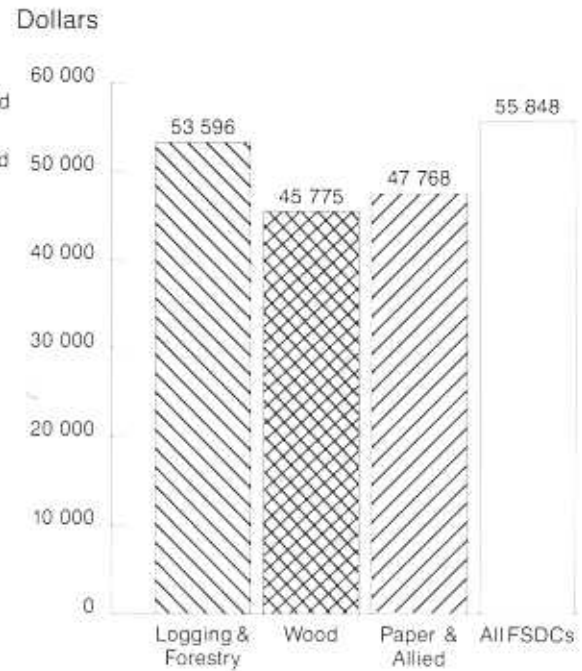


There were less home owners in FSDCs than in other rural nonfarming communities in Canada. The average value of dwellings was also considerably lower in FSDCs than in all communities in Canada. The average was 76%. Caution must be used here, however, since the high cost of houses in urban areas, especially in centres such as Vancouver and Toronto, have the effect of increasing the provincial average.

Housing Tenure by Subsector

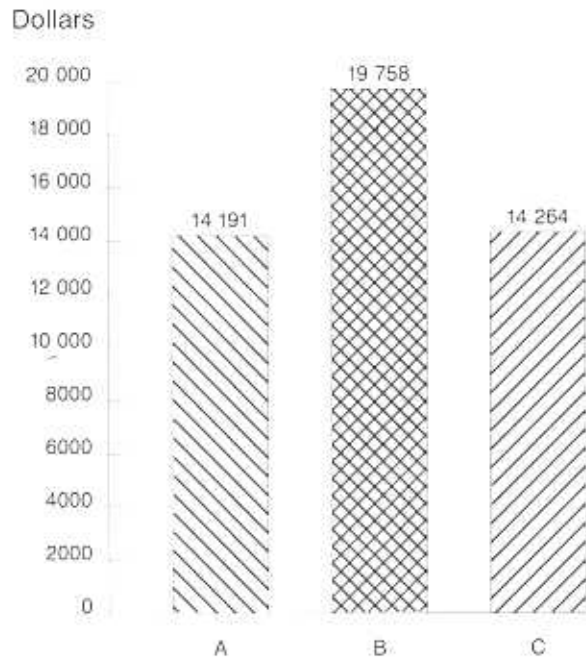


Average Value of Dwellings by Subsector



In logging and forestry-dependent communities, the proportion of home owners was lower relative to the other two subsectors while the value of dwellings was higher. The reverse was true for the wood and paper and allied-dependent communities, i.e. more owners, lower value homes. In all FSDCs (including the mixed), however, there was a larger proportion of owners in spite of the high value of dwellings.

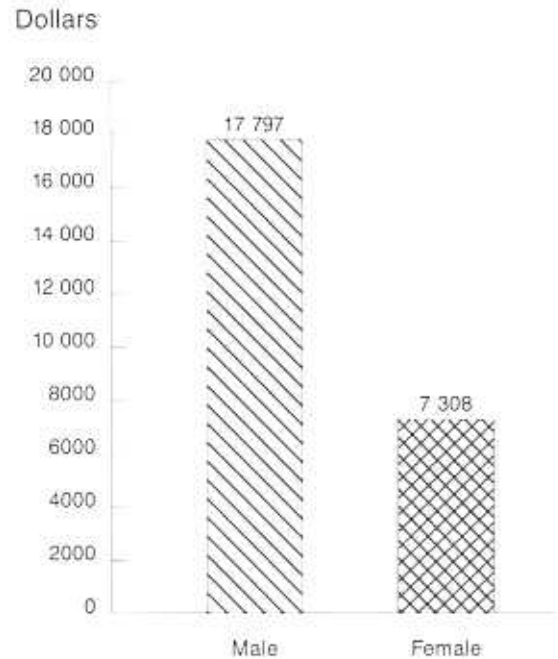
Average Income



- (A): All workers in FSDCs.
 (B): Forest sector workers in FSDCs.
 (C): All workers in Canada.

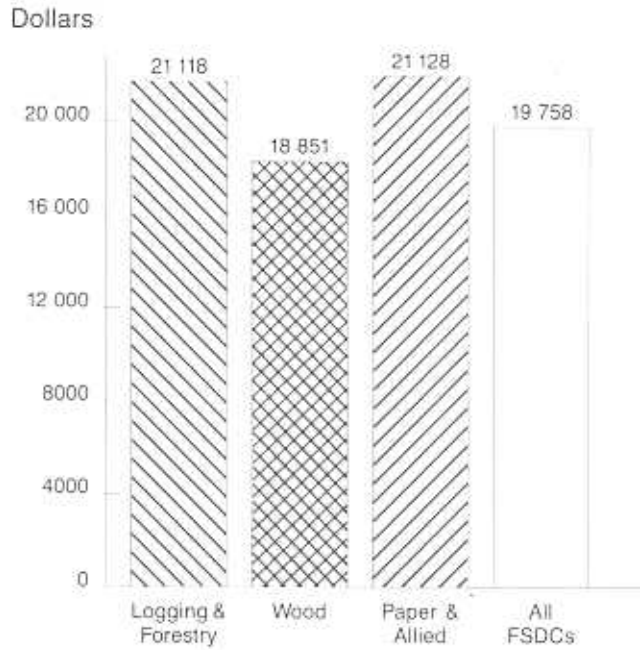
Forest sector workers in FSDCs earned considerably more than the average Canadian worker (38% more). They also earned more on average than other workers in the same community.

Average Income Male vs Female



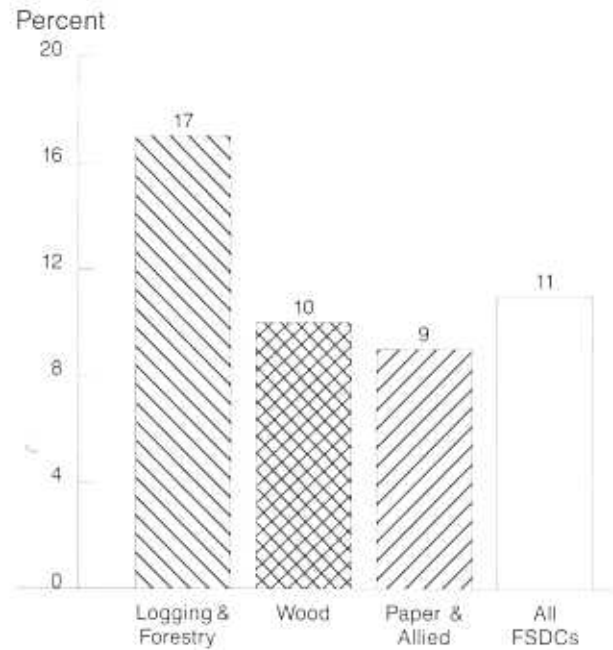
Men earned 2.5 times more than women in FSDCs. This can be partly explained by the male dominance in the forest sector and the higher salaries associated with the industry. Women may have worked mainly in the service industry where salaries are lower.

Average Income by Subsector




Workers in wood-dependent communities earned slightly less than their counterparts in the other two subsectors.

Unemployment Rate by Subsector



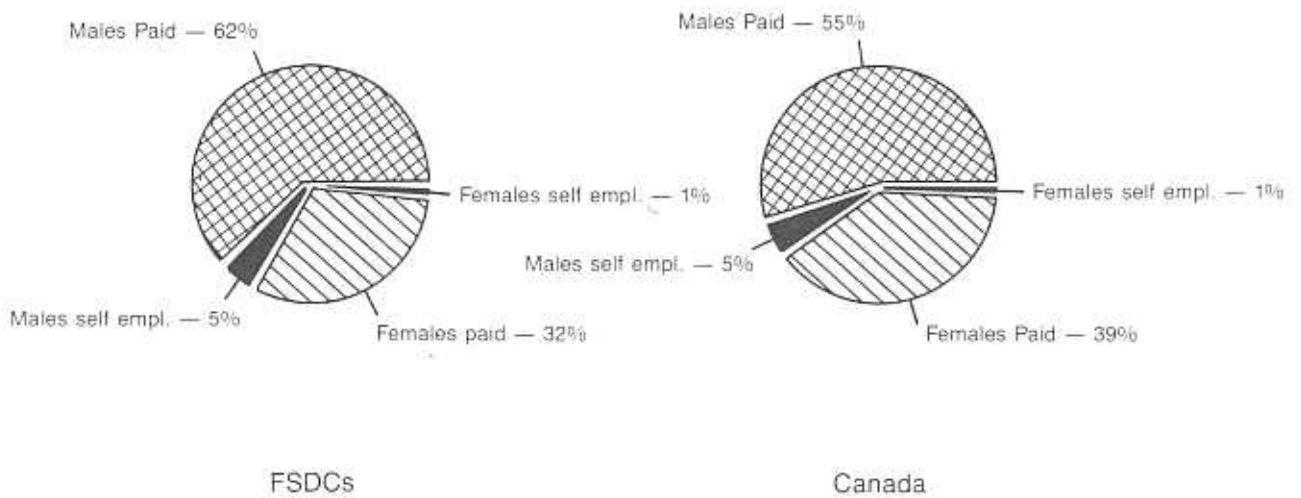
The unemployment rate in logging and forestry-dependent communities was almost double that in paper and allied-dependent communities.

Unemployment Rate Male vs Female



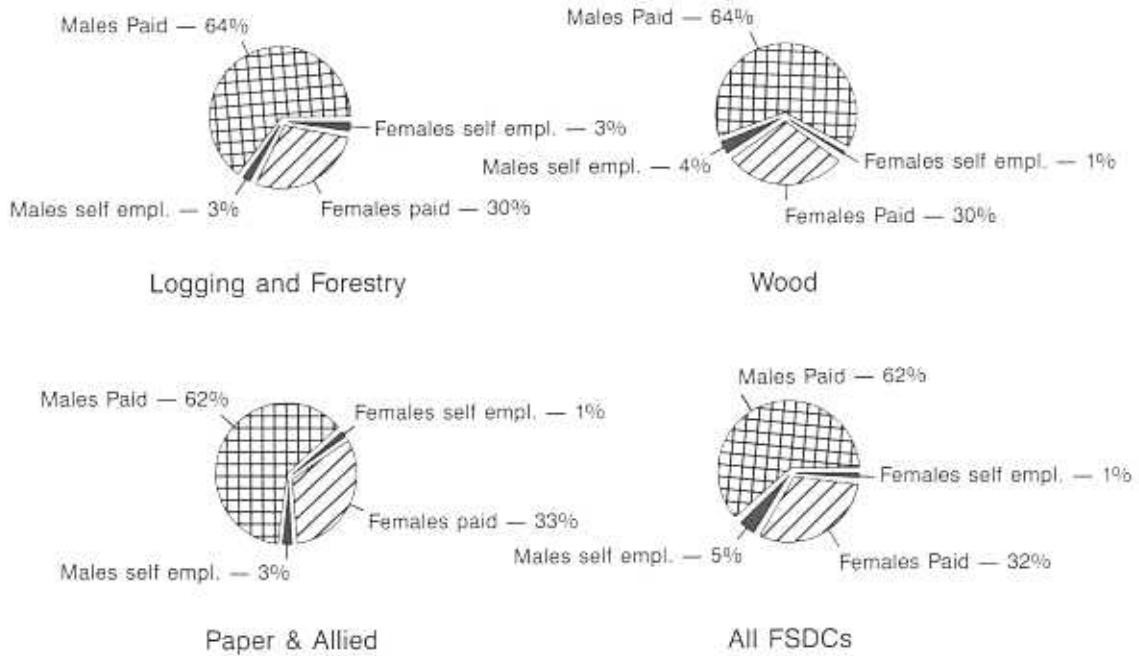
The unemployment rate in FSDCs was slightly higher than in rural communities in Canada, where the rate was in turn, also slightly higher than the unemployment rate in Canada. The unemployment rate for women was higher than for males.

Class of Worker



Females represented 40% of the workforce in Canada, but only 33% in forestry and logging-dependent communities. Note that the proportion of self-employed workers, both male and female, was identical for FSDCs and Canada in general.

Class of Worker by Subsector



Although the proportion of self-employed workers in all FSDCs was equivalent to the Canadian average, it was lower in the communities that relied on the wood and paper and allied industries.

Conclusion

With the federal government's emphasis on regional development and its increasing concern over the plight of single-industry towns, better knowledge and understanding of forest sector-dependent communities is increasingly in demand. Building this database was the first step in filling this information gap.

The information on the population in those communities has given us a better appreciation of their size and could be useful in determining the communities' potential for expansion or decline as well as the need for services such as schools, hospitals, retirement homes, etc. The evidence of low levels of formal education could help to determine the type and extent of training or retraining required should a community be faced with mass layoffs or shutdown. Because forest sector workers earn a high income relative to workers in other industries the adjustment to a reduction or loss of income could be more severe for forest-sector workers. Furthermore, they have benefited from somewhat lower costs for housing than other workers. This suggests a fairly high standard of living and therefore could make the prospect of mobility very unattractive. The information on the proportion of the self-employed to the paid workers indicates that the level of entrepreneurship in these communities is equivalent to the Canadian average.


The differences in the characteristics of the three subsectors were also of note. Logging and forestry-dependent communities had the lowest population of FSDCs; they had the highest proportion of children and lowest number of 65 years and over; there were fewer home owners; they also experienced the highest unemployment rate of all three subsectors; and interestingly enough, they had more university graduates than the other two subsectors.

The residents of communities dependent on the wood industry tended to earn less than the residents in logging and forestry and paper and allied-dependent communities. They also had a lower level of education.

The communities reliant on the paper and allied industry had the highest population of the FSDCs. The average salary was higher in those communities and the unemployment rate was lower. More women were active in the labour force as well.

This paper has illustrated how FSDCs differed from other communities in 1981. Much more work remains to be done, however, to understand these differences, to register the fluctuations in their characteristics over time and to examine the implications of federal policies as they relate to single-industry communities' economic health.

Appendices



Appendix 1

Methodology

Methodology

The 1981 Census data were used to determine the percentage of the labour force for each community that consisted of employees in the four related Standard Industrial Classification (SIC) forest sector groups (logging, forestry services, wood industry, paper and allied industry). Definitions of these classifications are found in Appendix 4. For communities of 9999 or less inhabitants, a community was considered to be forest sector-dependent if the percentage of the labour force in the SIC groups devoted to the forest sector was 30% or greater. For communities with a population between 10 000 and 29 999, 25% was used; and for those of 30 000 or more, 20%.

The lower percentages used as the population range increases are due to the greater nonbasic sector generated by a larger community. Therefore, as a subdivision grows, more services and goods are locally produced, resulting in more employment in nonbasic activities.

Note: Census Subdivisions were used as the statistical basis on which to collect information, and for the purpose of this paper, are referred to as communities, even though one statistical entity could represent a number of unincorporated places (PL). An unincorporated place refers to any cluster of five or more permanently occupied dwellings locally known by a specific name but not having a local government.



Appendix 2

Lists of Forest Sector-Dependent Communities

Lists of Communities that Relied on the Forest Sector for Their Livelihood in 1981

Legend

1. Census Subdivisions — Type

Census subdivisions, as defined by Statistics Canada, include the following types of communities:

BOR — Borough
 C — City – Cité
 CM — County (Municipality)
 COM — Community
 CT — Canton (Municipalité de)
 CU — Cantons unis (Municipalité de)
 DM — District (Municipality)
 HAM — Hamlet
 ID — Improvement District
 LGD — Local Government District
 LID — Local Improvement District
 LOT — Township and Royalty
 MC — Municipal Corporation
 MD — Municipal District
 PAR — Parish
 P — Paroisse (Municipalité de)
 R — Indian Reserve – Réserve indienne
 RM — Rural Municipality
 RV — Resort Village
 SA — Special Area
 SCM — Subdivision of County Municipality
 SD — Sans désignation (Municipalité)
 S-E — Indian Settlement – Établissement indien
 SET — Settlement
 SRD — Subdivision of Regional District
 SUN — Subdivision of Unorganised
 SV — Summer Village
 T — Town
 TP — Township
 UNO — Unorganized – Non-organisé
 V — Ville
 VL — Village

2. Census Subdivisions — Changes

Some CSDs have undergone changes since 1981. The following codes indicate the type of change:

1. Incorporation
2. Change of Name
3. Change of Status
4. Dissolution
5. Part Annexed (Receiving Entity)
- 5A. Complete Annexation
6. Part Annexed (Losing Entity)
7. Revisions of Standard Geographical Classification Code
8. Boundary Revisions (Receiving Entity)
9. Boundary Revisions (Losing Entity)

3. **Bold** — indicates communities of 1 000 people or more.

List I Forest Sector Dependent Communities (1981)

For communities with a population of 9 999 or less, a community was considered to be forest sector dependent if the percentage of the labour force devoted to the forest sector was 30% or greater. In the case of communities with a population between 10 000 and 29 999, the forest labour force had to represent 25%, and 20% for the communities of 30 000 or more.

NEWFOUNDLAND (15)		
	Badger	(T)
	Birchy Bay	(T)
	Burlington	(COM)
	Conne River	(T)
(2)	Division No. 8, Subd. C	(SUN) (incl. St. Patricks)
	Gay Side	(COM) now Baytona
	Glenwood	(T)
	Hampden	(COM)
	Middle Arm, Green Bay	(COM)
	Millertown	(COM)
	Peterview	(T)
	Port Anson	(COM)
(2)	Seal Cove - White Bay	(COM) now Seal Cove
	South Brook, Hall's Bay	(T)
	Westport	(COM)
 NOVA SCOTIA (1)		
	Hantsport	(T)
 NEW BRUNSWICK (41)		
	Aberdeen	(PAR) (incl. Argyle, Biggar Ridge, Centre Glassville, Divide, East Glassville, Esdraelon, Foreston, Glassville, Juniper, Juniper Station, Knowlesville, West Glassville)
	Balmoral	(PAR) (incl. Maltais, McKendrick, St-Maure)
	Balmoral	(VL)
	Big Hole Tract 8	(R)
(8)	Blackville	(PAR) (incl. Arbeau Settlement, Barnettville, Bartholomew, Coughlan, Grainfield, Gray Rapids, Howard, Keenan Siding, North Renous, Pineville, Renous, Smiths Crossing, The Lots, Upper Blackvillots, Upper Blackville, Upper Blackville Bridge, White Rapids)
(8)	Blissfield	(PAR) (incl. Blissfield (PL), Grand Lake Road, Hazelton, Storeytown, Weaver Siding)
	Brunswick	(PAR) (inc. Brookvale, Canaan Forks, Cherryvale, Forks Stream, Hunters Home, New Canaan)
	Canterbury	(VL)
(8)	Canterbury	(PAR) (incl. Benton, Charlie Lake, Dorrington Hill, Dow Settlement, Hartin Settlement, Johnson Settlement, Marne, Ritchie, Scott Siding, Temple)
	Charlo	(VL)
(9)	Chipman	(VL)
(9)	Chipman	(PAR) (incl. Briggs Corner, Bronson Settlement, Coal Creek, Gaspereau Forks, Iron Bound Cove, Kings Mines, Redbank, Salmon Creek, Upper Gaspereau)
	Clarendon	(PAR)
(8,9)	Dalhousie	(T)
(9)	Darlington	(VL)
(8)	Eel River Crossing	(VL)

(6)	Gordon	(PAR)	(incl. Anderson Road, Anfield, Arthurette, Bedford Road, Birch Ridge, Crombie Settlement, Licford, Mapleview, Picadilly, Sisson Ridge, St. Almo, Three Brooks, Wapske, Weaver)
	Grimmer	(PAR)	(incl. Kedgwick River, Petit-Ouest, Quatre-Milles, Rang-Double-Nord, Six-Milles, Thibault)
	Hampstead	(PAR)	(incl. Central Hampstead, Elm Hill, Hampstead (PL), Pleasant Villa, Queenstown, Upper Hampstead)
(9)	Harcourt	(PAR)	(incl. Huskisson, Adamsville, Clairville, Coal Branch, Grangeville, Harcourt (PL), St. Sosime)
(9)	Johnston	(PAR)	(incl. Bagdad, Codys, Coles Island, Highfield, Long Creek, Phillipstown, Salmon Creek, Youngs Cove Road)
	Kedgwick	(VL)	
	Lorne	(PAR)	(incl. Blue Mountain Bend, Burntland Brook, Everett, Mapleview, Nictau, North View, Oxbow, Riley Brook, Sisson Brook, Two Brooks)
	Ludlow	(PAR)	(incl. Amostown, Boiestown, Carrolls Crossing, Holtville, Ludlow (PL), McNamee, Nelson Hollow, New Bandon, O'Donnells, Porter Brook, Porter Cove, Priceville)
(9)	McAdam	(PAR)	(incl. St. Croix)
(9)	Meductic	(VL)	
(8)	Millville	(VL)	
(9)	Nackawic	(T)	
(8)	Nelson	(PAR)	(incl. Barnaby River, Chelmsford, Doyles Brook, Kirkwood, Lower Barnaby, McKinleyville, Quarryville, Upper Barnaby, Upper Nelson, White Rapids)
(9)	Nelson-Miramichi	(VL)	
	North Lake	(PAR)	(incl. Forest City, Fosterville, Graham Corner, Green Mountain, Maxwell, Pemberton Ridge)
	Notre-Dame-de-Lourdes	(PAR)	(incl. Notre-Dame-de-Lourdes (PL))
(5)	Plaster Rock	(VL)	
(8)	Rivière-Verte	(PAR)	(incl. Davis Mill, Montagne-de-la-Croix, Montagne-des-Therrien)
	Saint-Joseph	(PAR)	(incl. Francoeur, Levesque, Rang-des-Bosse, Rang-des-Couturier, St-Joseph-de-Madawaska)
	Saint-Quentin	(VL)	(incl. Five Fingers, Limerick, Rang-Dix, Rang-Douze-Nord, Rang-Douze-Sud, Rang-Seize, Rang-Sept-et-Huit, St. Martin-de-Restigouche)
	Saint-Quentin	(PAR)	
(6)	Sainte-Anne	(PAR)	(incl. Martin Settlement, Prime, Quisibis, Siegas, Siegas Lake Settlement, Sirois)
(9)	Southampton	(PAR)	(incl. Bull Lake, Campbell Settlement, Central Waterville, Clarkville, East Waterville, Hawkins Corner, Howland Ridge, Maple Ridge, Maplewood, Middle Southampton, Norton Dale, Pinder, Rossville, Southampton (PL), Temperance Vale, Upper Southampton, West Waterville, Woodstock Road)
(8)	Stanley	(PAR)	(incl. Astle, Bloomfield Ridge, Centreville, Cross Creek, Cross Creek Station, English Settlement, Giants Glen, Green Hill, Hayesville, Limekiln, Maple Grove, McGivney, Parker Ridge, Red Rock, Taxis River, Ward Settlement, Williamsburg, Woodlands)
	Verret	(VL)	
	QUEBEC (126)		
(4,6)	Abitibi – Partie Guyenne	(UNO)	(incl. Authier-Nord, Guyenne, St-Eugène-de-Chazel, Trecesson)
(4,9,6)	Abitibi – Lac Parent	(UNO)	(incl. Beattyville, Champcoeur, Clova, Colombière, Despinassy, Gagnon Siding, Lamorandière, Louvicourt, Obaska, Oskelaneo, Press, Rochebaucourt, St-Maurice-de-Dalquier)
(5)	Albanel	(VL)	
(6)	Albanel	(CT)	
	Aumond	(CT)	(incl. Ste-Famille-d'Aumond)
	Authier	(SD)	(incl. Authier (PL))
	Baie de Shawinigan	(VL)	
	Barraute	(VL)	
	Bégin	(SD)	(incl. Canton Bégin)

(5)	Belleterre	(V)	
	Bergeronnes	(CT)	(incl. Petites-Bergeronnes)
(5)	Biencourt	(SD)	(incl. Biencourt (PL))
	Boucher	(SD)	(incl. St-Joseph-de-Meckinac)
(8)	Bromptonville	(V)	
(6)	Champlain – Partie La Bostonnais	(UNO)	
	Champneuf	(SD)	(incl. Champneuf (PL))
	Clermont	(V)	
	Clifton – Partie Est	(CT)	
	Crabtree	(V)	
	East Angus	(V)	
	Esprit-Saint	(SD)	(incl. Esprit-Saint (PL))
	Ferland et Boileau	(SD)	(incl. Ferland, Boileau, Ste-Bernadette)
	Ferme Neuve	(VL)	
	Fiedmont et Barraute	(SD)	(incl. Barville)
	Fort Coulonge	(VL)	
	Girardville	(SD)	(incl. Girardville (PL))
	Haute-Mauricie	(SD)	(incl. Carignan, Fitzpatrick, Lac-à-Béauce, Lac Panneton, Rang-des-Hamelins, Rivière-au-Rat)
(6)	Joliette, non-organisé	(UNO)	(incl. St-Guillaume-Nord)
(5)	Kingsey Falls	(VL)	
	Labrecque	(SD)	(incl. St-Léon-de-Chicoutimi)
	L'Ascension du Patapédia	(SD)	(incl. Canton Patapédia)
	Lac Bouchette	(VL)	
	Lac-du-Cerf	(SD)	(incl. Lac-du-Cerf (PL))
	Lac Frontière	(SD)	(incl. Lac Frontière (PL))
(4,8,6)	Lac St-Jean Ouest, non org.	(UNO)	
	Laforce	(SD)	(incl. Laforce (PL))
	Lamarche	(SD)	(incl. Notre-Dame-du-Rosaire)
	La Rédemption	(P)	(incl. La Rédemption (PL))
(6,4)	La Reine	(SD)	
(4)	La Reine	(VL)	
	La Tuque	(V)	
	Launay	(CT)	(incl. Launay-Station)
	Lebel-sur-Quévillon	(V)	
	Létang	(SD)	(incl. Létang (PL))
	Lytton	(CT)	(incl. Chute-Rouge)
	Mansfield et Pontefract	(CU)	(incl. Davidson)
	Marsoui	(VL)	
	Mistassini	(V)	
	Montcerf	(SD)	(incl. Montcerf (PL))
	Montpellier	(SD)	(incl. Lac Schryer, Montpellier (PL))
	Mont-Saint-Michel	(SD)	(incl. Mont-St-Michel (PL))
(2)	Notre-Dame-de-la-Doré	(P)	(incl. Notre-Dame-de-la-Doré (PL)) now La Doré
	Notre-Dame-de-Lorette	(SD)	(incl. Melançon)
	Notre-Dame-de-Pontmain	(SD)	(incl. Lac-des-Ours, Notre-Dame-de-Pontmain (PL))
(9)	Notre-Dame-de-Portneuf	(P)	(incl. Portneuf Station)
	Notre-Dame-des-Bois	(SD)	(incl. Notre-Dame-des-Bois (PL))
	Notre-Dame-du-Rosaire	(SD)	(incl. Rosaire)
	Packington	(P)	(incl. Packington (PL))
	Parent	(VL)	
	Petit Saguenay	(SD)	(incl. Petit Saguenay (PL), St-François-d'Assise)
	Remigny	(SD)	(incl. Remigny (PL))
	Rollet	(SD)	(incl. Rollet (PL))
	Saguenay, Partie Sagard	(UNO)	
	Saint-Adalbert	(SD)	(incl. St-Adalbert (PL))
	Saint-Aimé-du-Lac-des-Isles	(SD)	(incl. Ferme-Rouge, Lac-des-Isles)
	Saint-Alexandre-des-Lacs	(P)	(incl. St-Alexandre-des-Lacs (PL))
	Saint-Alphonse	(SD)	(incl. Mercier-de-Caplan, St-Alphonse-de-Caplan)
	Saint-André-du-Lac-Saint-Jean	(VL)	
	Saint-Athanase	(SD)	(incl. St-Athanase (PL))

	Saint-Augustin	(P)	(incl. St-Augustin (PL))
	Saint-Augustin-de-Woburn	(P)	(incl. Woburn)
	Saint-Camille-de-Lellis	(P)	(incl. St-Camille-de-Bellechasse, Ste-Sabine-Station)
	Saint-Cyprien	(P)	
(5)	Saint-David-de-Falardeau	(SD)	(incl. Lac-Clair, Lac-Grenon, Lac-Sébastien, St-David-de-Falardeau (PL))
	Saint-Edmond	(SD)	(incl. St-Edmond-des-Plaines)
	Saint-Eugène	(SD)	(incl. St-Eugène (PL))
	Saint-Eugène-de-Ladrière	(P)	(incl. Ladrière)
	Saint-Eusèbe	(P)	(incl. Rivière Cabano, St-Eusèbe (PL))
	Saint-Fabien-de-Panet	(P)	(incl. Bernatchez, St-Fabien-de-Panet (PL))
(5)	Saint-François-de-Pabos	(SD)	(incl. Gauthier, Rivière-Petit-Pabos)
(5)	Saint-François-de-Sales	(SD)	(incl. Dequen-Nord, St-François-de-Sales (PL))
	Saint-Godard-de-Lejeune	(SD)	(incl. Lejeune)
	Saint-Janvier	(P)	(incl. Chazel)
	Saint-Jean-Baptiste-Vianney	(P)	(incl. St-Vianney)
	Saint-Jean-de-la-Lande	(SD)	(incl. St-Jean-de-la-Lande (PL))
(5A)	Saint-Juste-de-Bretonnières	(SD)	(incl. Daaquam, Daaquam-Nord, St-Juste-de-Bretonnières (PL))
	Saint-Juste-du-Lac	(SD)	(incl. Lots-Renversés, Quai-de-St-Juste, St-Juste-du-Lac (PL))
	Saint-Lambert	(P)	(incl. Desmeuloyes)
	Saint-Léon-le-Grand	(P)	(incl. St-Leon-le-Grand (PL))
	Saint-Ludger-de-Milot	(SD)	
	Saint-Malo	(SD)	(incl. St-Malo (PL))
	Saint-Marc-du-Lac-Long	(P)	(incl. Les Étroits)
	Saint-Marcellin	(P)	(incl. St-Marcellin (PL))
	Saint-Médard	(SD)	(incl. St-Médard (PL))
(5.5A)	Saint-Michel-des-Saints	(SD)	(incl. St-Michel-des-Saints (PL))
	Saint-Michel-du-Squatec	(P)	(incl. Squatec, Transfiguration)
	Saint-Modeste	(P)	(incl. St-Modeste (PL), St-Modeste-Station)
	Saint-Omer	(SD)	(incl. St-Omer (PL))
	Saint-Pamphile	(V)	
	Saint-Paul-du-Nord	(SD)	(incl. Baie-des-Bacons, Pointe-au-Boisvert, Rivière Eperlan, St-Paul-du-Nord)
(5, 2)	Saint-Placide-de-Bearn	(SD)	(incl. Bearn) now Bearn
(4)	Saint-René-de-Matane	(P)	(incl. Canton Tessier, Rivière Matane, Ruisseau Gagnon, St-René-de-Matane (PL))
	Saint-Roch-de-Meckinac	(P)	(incl. St-Roch-de-Meckinac (PL))
(8)	Saint-Thomas-Didyme	(SD)	(incl. Didyme)
	Saint-Zacharie	(SD)	(incl. Lavery, Rivière-Metgermette-Nord)
	Sainte-Appoline-de-Patton	(P)	(incl. Ste-Appoline)
	Sainte-Aurélie	(SD)	(incl. Ste-Aurélie (PL), Vachon)
	Sainte-Félicité	(SD)	(incl. Ste-Félicité (PL))
	Sainte-Florence	(SD)	(incl. Ste-Florence (PL))
	Sainte-Françoise	(P)	(incl. Ste-Françoise (PL), Vien)
(5)	Sainte-Germaine-Boulé	(SD)	(incl. Boulé)
	Sainte-Hedwige	(P)	(incl. Ste-Hedwige-de-Roberval)
	Sainte-Jeanne-D'Arc	(VL)	
	Sainte-Monique	(SD)	(incl. Ste-Monique (PL))
	Sainte-Perpétue	(SD)	(incl. Deniau-Lafontaine, Freppel, Lafontaine, Ste-Perpétue-de-l'Islet)
(5)	Sainte-Rose-du-Nord	(P)	(incl. Ste-Rose-du-Nord (PL))
	Senneterre	(P)	
	Suffolk et Addington	(CU)	(incl. St-Emile-de-Suffolk)
	Taschereau	(SD)	(incl. Laferte)
	Taschereau	(VL)	
	Témiscaming	(V)	
(6)	Trecesson	(CT)	(incl. La Ferme, Lac-Davy, Trecesson (PL), Villiomontel)
(9)	Val-Racine	(P)	(incl. Val-Racine (PL))
	Val-Saint-Gilles	(SD)	(incl. Val St-Gilles (PL))
	Waltham et Bryson	(CU)	(incl. Waltham Station)
(5)	Windsor	(V)	

	ONTARIO (41)		
	Alberton	(TP)	
(8)	Aroland 83	(R)	
(8)	Beardmore	(TP)	(incl. Beardmore (PL))
(8)	Braeside	(VL)	
	Cochrane, UNO South East Part	(UNO)	(incl. Bourkes)
	Constance Lake 92	(R)	
	Dorion	(TP)	
	Dryden	(T)	
(9)	Dubreuilville	(TP)	(incl. Dubreuilville (PL))
(2)	Eilber & Devitt	(TP)	(incl. Mattice, Val Côté) now Mattice-Val-Côté
(8)	Espanola	(T)	
(2, 8)	Fauquier	(TP)	(incl. Moonbeam) now Moonbeam
	Field	(TP)	(incl. Crystal Falls, Field (PL))
	Gull River 55	(R)	
	Hearst	(T)	
	Iroquois Falls	(T)	
	James	(TP)	(incl. Elk Lake)
	Kapuskasing	(T)	
	Lac Seul 28	(R)	
(8)	Lake Helen 53A	(R)	
(3)	Longlac		(incl. Longlac (PL))
	Long Lake 58	(R)	
	Long Lake 77	(R)	
	Marathon	(TP)	(incl. Marathon (PL))
(8)	Mississagi River 8	(R)	
(8)	Moebert 82	(R)	
	Nairn	(TP)	(incl. Nairn (PL))
	Nakina	(TP)	(incl. Nakina (PL))
(9)	Nipigon	(TP)	(incl. Nipigon (PL))
(2,9)	Owens, Williamson and Idington	(TP)	(incl. Harty, Parkland Trailer Park, Valrita) now Valrita-Harty
	Pic River 50	(R)	
	Raglan	(TP)	(incl. Jewellville, Palmer Rapids, Schutt)
	Rat Portage 38A	(R)	
	Red Rock	(TP)	(incl. Red Rock (PL))
	Shackleton & Machin	(TP)	(incl. Fauquier (PL))
	Smooth Rock Falls	(T)	
(8)	Terrace Bay	(TP)	(incl. Terrace Bay (PL))
	Wabigoon Lake 27	(R)	
	Webbwood	(T)	
(1)	Whitefish River 4	(R)	
	White River	(TP)	(incl. White River (PL))
	MANITOBA (4)		
(9)	Alexander	(LGD)	(incl. Belair, Dufour Trailer Park, Great Falls, Hillside Beach, Pine Falls, Pine Grove Estates, St. George, Stead)
	Dawson Bay 65A	(R)	
	Powerview	(VL)	
	The Pas 21I	(R)	

	SASKATCHEWAN (7)		
(5)	Big River	(T)	
	Chitek Lake 191	(R)	
	Hudson Bay	(RM)	
	Hudson Bay no. 394	(T)	(incl. Armit, Bertwel, Clemenceau, Erwood, Hardy's Trailer Camp, Leason Trailer Court, Reserve, Starlite Trailer Court)
	Grandmother's Bay 219	(R)	
	Pelican Narrows 184B	(R)	
	Sucker River 156C	(R)	
	ALBERTA (10)		
	Alexis 133	(R)	
	Boyer 164	(R)	
	Child Lake 164D	(R)	
	Drift Pile River 150	(R)	
	Jean Baptiste Gambler 183	(R)	
	O'Chiese 203	(R)	
	Tall Cree 173 A	(R)	
	Upper Hay River 212	(R)	
	Wabasca 166 A	(R)	
	Wabasca 166 C	(R)	
	BRITISH COLUMBIA (103)		
	Ahaminaquus 12	(R)	
	Ahahswinis 1	(R)	
(8,6)	Alberni Clayoquot, Subd. A	(SRD)	(incl. Arrowsmith Heights, Bamfield, Beaver Creek, Cherry Creek, Franklin River, Great Central Lake, Jay-Lee Trailer Park, MacKenzie Beach Trailer Park, Millstream Subdivision, Mountain View Trailer Park, Port Albion, Sahara Heights, Sproat Lake)
	Alkali Lake 1	(R)	
	Becher Bay 1	(R)	
	Bridge River 1	(R)	
(9,6)	Bulkley Nechako, Subd. A	(SRD)	(incl. Bearhead Subdivision, Eli Subdivision, Endako, Engen, Fort Fraser, Germansen Landing, Manson Creek, Omineca Trailer Park, Overlander Trailer Court, Ricks Central Trailer Court, Stones Bay, Turner Subdivision, Willick Trailer Court)
(6)	Bulkley Nechako, Subd. C	(SRD)	(incl. Blackwells, Broman Lake, Bye Subdivision, Cheslatta, Colleymount, Danskin, Decker Lake, Echo Valley, Forestdale, Francois Lake Landing, Freeport Trailer Park, Gerow Island, Grassy Plains, McDonalds Landing, Noralee, Nourse Subdivision, Ootsa Lake, Palling, Pendleton Bay, Rose Lake, Sheraton, Southbank, Stearns Subdivision, Streatham, Takysie Lake, Tchesinkut Lake, Tintagel, Wisteria, Wisteria Landing)
(5,6)	Cariboo, Subd. A	(SRD)	(incl. Ahbau Siding, Aird Subdivision, Alexandria, Australian, Barlow and area, Big Horn Trailer Court, Blackstock Subdivision, Buffalo Creek, Canim Estates, Canim Lake, Chimney Lake and area, Comer Hill Trailer Park, Commodore Heights, Cottonwood, Couldwell Subdivision, Deka Lake Subdivision, Donavon Subdivision, Dragon Lake, Duboise Road Trailer Court, Dunkley, Durrell Subdivision, Entreprise, Forest Grove, Glendale, Gravelle Ferry, Gussville, Hawkins Lake Subdivision, Hendrix Lake, Horsefly, Kerchon Subdivision, Kersley, Lac La Hache, Likely and area, Lone Butte, Lust Subdivision, Macalister, Marguerite, Mile 103 Trailer Park, Mile 108 Recreation Ranch, Moose Heights, New Barkerville, New Cinema, North Lakeside (Williams Lake), North Wells, Old Barkerville, Old Cinema, One Fifty Mile House, Panorama Trailer Court, Pine Valley, Pradine Subdivision,

			Quesnel Canyon, Red Bluff, Scott Subdivision, Shady Acres Trailer Court, Short Subdivision, Soda Creek, South Lakeside, Williams Lake), South Wells, Springhouse and area, Star Division, Strathnaver, Sulphurous Lake Subdivision, Sutton Subdivision, Wells, Wildwood Subdivision, Wright, Yendryas Subdivision) now Chawathil
(2)	Chawuthen 4 Cheakamus 11 Chemainus 13 Chum Creek 2 Columbia-Shuswap, Subd. A	(R) (R) (R) (R) (SRD)	
	Comos 1 Coryatsaqua 2 Deadman's Creek (1) Decker Lake 10 Douglas 8 Duncan Lake 12 East Moberly Lake 160 Fort George 2 Fort St James Fountain 1 (6) Fraser-Fort George, Subd. A	(R) (R) (R) (R) (R) (R) (R) (R) (VL) (R) (SRD)	(incl. Blaeberry, Days Subdivision, Donald, Dons Trailer Court, Field, Forde, Habarts Subdivision, Harrogate, Moberly, Mount View Trailer Court, Mountain Peaks Trailer Court, Mountain Shadows Trailer Court, Nicholson, North Bench, Parson, Rogers, Ryters Trailer Court, Swiss Village)
	Fraser-Fort George, Subd. B (9) Gitanmaax 1 Golden Gold River Greenwood (9) Hagwilget 1 Halalt 2 (8) Hazelton Holachten 8 Hopetown 10A Houston	(SRD) (R) (T) (VL) (C) (R) (R) (VL) (R) (R) (R) (DM)	(incl. Aleza Lake, Bear Lake, Brkich Trailer Court, Christenson Site, Foreman, Giscome, Hixon, Honeymoon Creek, Isle Pierre, Longworth, Lower Mud River, McGregor Trailer Camp, McLeod Lake, Penny, Red Rock, Salmon Valley, Shelley, Sinclair Mills, St. Mary Lake, Stoner, Summit Lake, Swan Hill, Tabor Lake Trailer Park, Upper Fraser, Upper Mud River, Willow River, Windy Point Lodge) (incl. Dunstaf, Leaming Mills, Loos, Red Pass)
	Inkluckcheen 21 Kispiox 1 (6,8) Kitimat Stikine, Subd. B	(R) (R) (SRD)	
	Kitsumkaylum 1 Kitwançool 1 (2) Kitwanger 1 Kitwilluchsilt 7 (8,5) Lake Cowichan Lillooet 1 (5) Lumby Mackenzie Malahat 11 McMillan Island 6 Matsqui Main 2 Midway Mount Currie 1 Mount Currie 10	(R) (R) (R) (R) (VL) (R) (VL) (DM) (R) (R) (R) (R) (R) (VL) (R) (R)	Now Gitwangak

(9.6)	Mount Waddington, Subd. B	(SRD)	(incl. Coal Harbour, Holberg, Hyde Creek, Kokish, Mahatta River, Nimpkish, Quatsino, Telegraph Cove, Vernon Lake, Winter Harbour, Woss Lake)
	Nakusp	(VL)	
	Nanaimo River 3	(R)	
	Nazco 20	(R)	
	Nickeyeah 25	(R)	
(9.8)	North Cowichan	(DM)	
	North Thompson 1	(R)	
	Pacheena 1	(R)	
(5)	Pemberton	(VL)	
	Pentledge 2	(R)	
	Peters 1	(R)	
	Pinchie 2	(R)	
(8.5)	Port Alberni	(C)	
	Port Alice	(VL)	
(5)	Port Clements	(VL)	
	Port McNeil	(VL)	
	Powell River	(DM)	
	Quaee 7	(R)	
(5)	Quesnel	(C)	
	Salmon River 1	(R)	
(8)	Sayward	(VL)	
	Scotch Creek 4	(R)	
	Scowlitz 1	(R)	
	Seaspunkut 4	(R)	
	Shuswap	(R)	
	Sik-E-Dakh 2	(R)	
	Skawahlook 1	(R)	
(6)	Skeena - Queen Charlotte, Subd. B	(SRD)	(incl. Beattie Anchorage, Juskatla, Lawn Hill, Powrivco Bay, Queen Charlotte, Rennel Sound, Sandspit, Sewell, Tasu, Tlell)
	Skidegate 1	(R)	
	Skulkayn 11	(R)	
	Slammon 1	(R)	
	Slocan	(VL)	
	Soowahlie 14	(R)	
	Soda Creek 1	(R)	
	Spuzzum 1	(R)	
	Squaw-Hay-One 11	(R)	
	Stawamus 24	(R)	
	Stony Creek 1	(R)	
	Switsemalph 3	(R)	
	Tahsis	(VL)	
(8)	Thompson Nicola, Subd. A	(SRD)	(incl. Avola, Babcock Subdivision, Barriere, Birch Island, Blue River, Brennan Creek, Brookfield Trailers, Chinook Cove, Clearwater Trailer Park, Darfield, Dixon Road Trailer Park, Dixon Valley, Dutch Lake Resort, Dutch Lake Subdivision, East Blackpool, Exlou, Foote Subdivision, Graffunder Trailer Park, Keekwillie Trailer Park, Kershaw Subdivision, Little Fort, Louis Creek, McLure, Miller Subdivision, Mount View Trailer Court, Phillips Subdivision, Pinegrove Trailer Park, Raft River Trailer Park and Cabin, Rudlang Subdivision, Squaam Bay, Sunset Trailer Park, Sunshine Valley, Tonys Trailer Park, Vavenby, Wildwood Trailer Park)

	Tobacco Plains 2	(R)
	Towinock 2	(R)
	Tuckkwiowhum 1	(R)
	Valemount	(VL)
(4)	Vanderhoof	(VL)
	Woyenne 27	(R)
	Yakweakwoose 12	(R)
	Yekwaupsum 18	(R)
	Zeballos	(VL)

List II
Communities where 15% to 29.9% of the Labour Force worked
in the Forest Sector

NEWFOUNDLAND (34)

Appleton	(T)	
Botwood	(T)	
Campbellton	(T)	
Cape Saint George and others	(COM)	(incl. Cape St. George (PL), De Grau, Marches Point, Red Brook, Sheaves Cove)
Comfort Cove-Newstead	(COM)	(incl. Comfort Cove, Newstead, Turtle Creek)
Cottlesville	(T)	(incl. Cottle's Island, Luke's Arm)
Division no. 4, Subd. B	(SUN)	(incl. Cartyville, Heatherton, Highlands, Jeffrey's, Lockleven, Maidstone, McKay's, Robinsons, St. David's, St. Fintan's)
Division no. 4, Subd. C	(SUN)	(incl. Barachois Brook, Flat Bay, Flat Bay Brook, Flat Bay West, Journois, Mattis Point, St. Teresa, St. Teresa Station)
Division no. 5, Subd. A	(SUN)	(incl. Lake Siding, Spillway)
Division no. 5, Subd. G	(SUN)	(incl. Jackson's Arm, Pollards Point, Schooner Cove, Sop's Arm)
Division no. 6, Subd. C	(SUN)	(incl. Grenfell Heights, Woodale)
Division no. 8, Subd. D	(SUN)	(incl. Brighton)
Division no. 8, Subd. L	(SUN)	(incl. Aspen Cove, Clarke's Head, Frederickton, Gander Bay South-Harris Point, Horwood, Ladle Cove, Main Point, Main Point, Noggin Cove, Port Albert, Rodgers Cove, Stoneville, Victoria Cove, Wings Point)
Division no. 8, Subd. O	(SUN)	(incl. King's Island, Round Harbour, Shoe Cove, Smith's Harbour, Snooks Arm)
Division no. 10, Subd. C	(SUN)	(incl. Mud Lake)
Embree	(T)	
Grand Falls	(T)	
Howley	(T)	
Hughes Brook	(COM)	
King's Point	(COM)	
Main Brook	(T)	
Miles Cove	(COM)	
Morrisville	(T)	
Norris Arm	(T)	
Northern Arm-Exploits	(T)	
Pilley's Island	(COM)	
Point Learnington	(T)	
Point of Bay	(COM)	
Reidville	(COM)	
Robert's Arm	(T)	
Roddickton	(T)	
Triton	(T)	
Windsor	(T)	
Woodstock	(COM)	

NOVA SCOTIA (7)

Annapolis, Subd. D	(SCM)	(incl. Bloomington, Cherryfield Road, Falkland Ridge, Graywood, Hannamville, Hastings, Jeffersons Subdivision, Lake Pleasant, Maitland Bridge, Meadowvale, Milford, New Albany, Nictaux East, Nictaux Falls, Northfield, South Milford, Springfield, Torbrook, Torbrook East, Torbrook Mines, Torbrook West, Virginia East, Wards Trailer Park, Weltons Lane Trailer Park, West Dalhousie, West Springhill)
--------------------	-------	---

Cumberland, Subd. A	(SCM)	(incl. Advocate Harbour, Apple River, Barronsfield, Black Rock, Cross Roads, Diligent River, East Advocate, East Apple River, East Fraserville, Fox River, Fraserville, Halfway River, Harrison Settlement, Joggins, Lakelands, Lower Cove, Minudie, New Salem, North Greville, Pettigrew Settlement, Port Greville, Ragged Reef, River Hobart, River Hebert Head, Spencers Island, Wards Brook, West Advocate, West Apple River, Wharton, Yorke Settlement)
Inverness, Subd. C	(SCM)	(incl. Alba, Ashfield, Askilton, Big Harbour Island, Big Marsh, Blues Mills, Cleveland, Craigmore, Creignish, Eden, Embree's Island, Glendale, Judique, Kingsville, Long Point, MacIntyre Lake, Mackdale, Malagawatch, Marble Mountain, Marshes (West Bay), Melford, Orangedale, Orangedale East, Plaster Cove, Pleasant Hill, Port Hastings, Princeville, Queensville, River Denys, Riverside, Seal Cove, South Side Basin of River Denys, Sugar Camp, Troy, Troy Trailer Court, Upper River Denys, Valley Mills, West Bay, West Bay Centre, West Bay Road, Whycocomagh Portage, Wilburn)
Parrsboro	(T)	
Port Hawkesbury	(T)	
Queen's, Subd. B	(SCM)	(incl. Bangs Falls, Beach Meadows, Brooklyn, Buckfield, Caledonia, Charleston, Danesville, Eagle Head, East Berlin, East Port Medway, Greenfield, Harmony Mills, Kempt, Labelle, Medway, Middlefield, Mill Village, Milton, New Grafton, North Brookfield, Northfield, Pleasant River, Pleasantfield, Port Medway, Riversdale, South Brookfield, Wellington, West Berlin, West Caledonia, Westfield)
St. Mary's	(MD)	(incl. Argyle, Aspen, Bickerton West, Caledonia, Cameron Settlement, Denver, Ecum Secum, Fishermans Harbour, Fleet Settlement, Glenalg, Goldenville, Goshen, Harpellville, Indian Harbour Lake, Jordanville, Liscomb, Liscomb Mills, Little Liscomb, Lower Caledonia, Marie Joseph, Melrose, New Chester, Newtown, Port Bickerton, Port Hillford, Sherbrooke, Smithfield, Sonora, South Lochaber, Spanish Ship Bay, St. Marys River, Stillwater, Waternish, West Liscomb, West Lochaber, West Two Mile Lake, Wine Harbour)
NEW BRUNSWICK (51)		
Acadieville	(PAR)	(incl. Acadie Siding, Acadieville (PL), Barrieau, Centre-Acadie, Noirville, Pineau, Richard-Village, Saint-Athanase, Saint-Luc, Vautour, Village St. Pierre)
Allardville	(PAR)	(incl. Allardville (PL), Allardville East, Beaubois, Butte-D'or, Daulnay, Jeanne-Mance, St. Sauveur)
Alnwick	(PAR)	(incl. Allainville, Barryville, Bartibog Bride, Brantville, Breau Road, Burnt Church, Cains Point, Comeau Settlement, Covedell, Drisdelle Settlement, Fairisle, Gaythorne, Lagaceville, Lauvergot, Lavillette, New Jersey, Pontgrave)
Baker Brook	(PAR)	(incl. Michaud, Val-Lambert)
Blackville	(VL)	
Blissville	(PAR)	(incl. Blissville (PL), Central Blissville, Hoyt, Juvenile Settlement, Mill Settlement West, Patterson, Sand Brook)
Clair	(VL)	
Clair	(PAR)	(incl. Caron Brook, Crockett)
Colborne	(PAR)	(incl. Benjamin River, Blackland, New Mills)
Dalhousie	(PAR)	(incl. Dalhousie Junction, Dundee, Lac-Des-Lys, Maltais, Maple Green, McLeods, McNeish, Pin Sec Point, Point La Nim, Riverview Trailer Park, Shannonvale, Upper Dundee)
Denmark	(PAR)	(incl. Bell Grove, Blue Bell Corner, Currie Road, Foley Brook, Hazeldean, Hilldale Corner, Lake Edward, Lerwick, Medford, New Denmark, New Denmark Corner, New Denmark Station, North Tilley, Salmonhurst Corner, South Tilley)

Derby	(PAR)	(incl. Bryenton, Derby (PL), Derby Junction, Elmtree, Lower Derby, Millerton, Quarryville, Upper Derby)
Doaktown	(VL)	
Dumfries	(PAR)	(incl. Barony, Dumfries (PL), Hawkshaw, Pokiok, Prince William)
Durham	(PAR)	(incl. Archibald Settlement, Armstrong Brook, Beckelville, Benjamin River, Black Point, Culligan, Doyleville, Durham Centre, Gravel Hill, Lapointe Settlement, Lorne, Mitchell Settlement, Nash Creek, Noel Settlement, Sea Side, Sunnyside)
Eel Ground 2	(R)	
Eel River 3	(R)	
Eldon	(PAR)	(incl. Adams Gulch Settlement, Dawsonville, Glenwood, Mann Mountain Settlement, Menneval, Robinsonville, Saint-Jean-Baptiste-de-Restigouche, Squaw Cap, Upsalquitch, Whites Brook)
Greenwich	(PAR)	(incl. Beulah Camp, Browns Corner, Browns Flat, Central Greenwich, Days Corner, Evandale, Glenwood, Greenwich Hill, Lynch Corner, Oak Point, Upper Greenwich)
Hammond	(PAR)	(incl. Devine Corner, Hammondvale, Hillsdale-Devine Corner, Poodiac)
Hopewell	(PAR)	(incl. Chemical Road, Curryville, Demoiselle Creek, Hopewell Cape, Hopewell Hill, Lower Cape, Mountville, Shepody)
Lac Baker	(VL)	
Madawaska	(PAR)	
Manners Sutton	(PAR)	(incl. Acton, Brockway, Christie Ridge, Coburn, Cork, Frog Lake, Harvey Settlement, Lower Brockway-Brockway, Middle District, South Tweedside, Tweedside, Upper Brockway, Wilmot, York Mills)
McAdam	(PAR)	(incl. St. Croix)
Newcastle	(PAR)	(incl. Back Lots, Beaver Brook Station, Bellefond, Ferry Road, Kirkpatrick Subdivision, Little Bartibog, Lower Newcastle, Millbank, Moorefield-Clark's Trailer Park, Nordin, Patterson Siding, Rockliffe Subdivision, Russellville, Savard Settlement, Telly Road Crossing)
Northesk	(PAR)	(incl. Big Hole, Boom Road, Chaplin Island Road, Curventon, Exmoor, Lumsden Road, Maple Glen, Sevogle, Strathadam, Sunny Corner, Trout Brook, Wayerton, Whitney)
Northfield	(PAR)	(incl. Duffys Corner, Hardwood Ridge, Humphrey Corner, New Avon, New England Settlement, New Zion, North Forks)
Paquetville	(PAR)	(incl. Bas-Paquetville, Burnsville, Haut-Paquetville, Notre-Dame-Des-Erables, Petit-Paquetville, Rang St. George, St. Amateur, Trudel, Val-Doucet)
Pennfield	(PAR)	(incl. Beaver Harbour, Jack Road, McCarthy's Point, Pennfield Ridge, Pennfield Station, Seeleys Cove, Sunset Acres, Utopia)
Perth	(PAR)	(incl. Beech Glen, Currie, Gladwyn, Hillside, Kilburn, Kincardine, Lower Kintore, Muniac, Quaker Brook, Red Rapids, Rowena, Tobique Narrows, Upper Kintore)
Petersville	(PAR)	(incl. Bayard, Clarendon, Enniskillen, Patterson, Welsford, Wirral)
Port Elgin	(VL)	
Queensbury	(PAR)	(incl. Bear Island, Caverhill, Central Hainesville, Lower Line Queensbury, Lower Queensbury, Scotch Lake, Springfield, Staples Settlement, Upper Hainesville, Upper Queensbury)
Rivière-Verte	(PAR)	(incl. Davis Mill, Montagne-De-La-Croix, Montagne-Des-Therrien)
Rogersville	(VL)	
Rogersville	(PAR)	(incl. Collette, East Collette, Marcelville, Murray Settlement, North Rogersville, Pleasant Ridge, Rosaireville, Shediac Ridge, Viennau, Village St. Pierre, West Collette, Young Ridge)
Saint-Basile	(VL)	
Saint-Basile	(PAR)	(incl. Francoeur, Jalbert)
Saint George	(PAR)	(incl. Back Bay, Bonny River, Bredalbane, Calthness, Canal, Letang, Letete, Mascarene, Second Falls, Utopia)
Saint-Isidore	(PAR)	(incl. Bois-Blanc, Bois-Gagnon, Boishebert, Duguayville, Hacheyville, Haut-Saint-Isidore, Pont-Landry, Spruce Brook, St. Isidore, Tilley Road, Upper Tilley Road)

Saint-Jacques	(VL)	
Saint-Jacques	(PAR)	(incl. Boucher Office, Ennemond, Moulin-Morneault, Patrieville, Rivière-à-la-Truite, Val-Lambert)
Saint James	(PAR)	(incl. Andersonville, Baillie, Basswood Ridge, Canoose, Dewolfe, Gleason Road, Lawrence Station, Lower Little Ridge, Lynnfield, Mayfield, Meredith Settlement, Moores Mills, Oak Hill, Pomeroy Ridge, Scotch Ridge, Upper Little Ridge, Weeks Road)
Saint-Léonard	(PAR)	(incl. Bellefleur, Coombes Road, Cyr Junction, Grand-Ruisseau, Martin Siding, Saint-Léonard-Parent)
Saint Patrick	(PAR)	(incl. Bethel, Bocabec, Bocabec Cove, Clarence Ridge, Digdégush, Elmsville, Kerrs Ridge, McMinn)
Sainte-Anne-de-Madawaska	(VL)	
Southesk	(PAR)	(incl. Cassilis, Garden Road, Halcomb, Lyttleton, Matthews, Red Bank, Sillikers, Southesk, Warwick Settlement, Williamstown)
Stanley	(PAR)	(incl. Astle, Bloomfield Ridge, Centreville, Cross Creek, Cross Creek Station, English Settlement, Giants Glen, Green Hill, Hayesville, Limekiln, Maple Grove, McGivney, Parker Ridge, Red Rock, Taxis River, Ward Settlement, Williamsburg, Woodlands)
Waterborough	(PAR)	(incl. Cumberland Bay, Cumberland Point, Mill Cove, The Range, Union Settlement, Waterborough, Youngs Cove)
Weldford	(PAR)	(incl. Bass River, Bass River Point, Beersville, Brest, Browns Yard, Bryants Corner, Clairville, East Branch, Emerson, Ford Bank, Fords Mills, Kent Junction, Lower Main River, Molus River, Mundleville, Normandie, Pine Ridge, South Branch, St. Norbert, Targetville, village St. Augustin, West Branch)

QUEBEC (241)

Andreville	(VL)	
Angliers	(VL)	
Auclair	(SD)	(incl. Auclair (PL))
Baie-Comeau	(V)	
Baie-James	(SD)	(incl. Beaucanton, Desmaraisville, Joutel, Keyano, Miquelon, Place-Jean-Comptois, Radisson, Sakami, Val-Paradis, Villebois)
Baie-Trinité	(VL)	
Beaupré	(V)	
Belcourt	(VL)	(incl. Belcourt (PL))
Bersimis 3	(R)	
Bishopton	(VL)	
Bois-Franc	(CT)	(incl. Bois-Franc (PL))
Bonaventure, non organisé	(UNO)	
Bowman	(SD)	(incl. High Falls)
Brompton	(CT)	(incl. Côte-Saint-Joseph)
Bryson	(VL)	
Cabano	(V)	
Campbell's Bay	(VL)	
Causapscal	(V)	
Champlain, Pte Réservoir Blanc	(UNO)	
Chandler	(V)	
Chartierville	(VL)	(incl. Chartierville (PL))
Chesterville	(VL)	
Chichester	(CT)	(incl. Chichester (PL), Nicabong)
Chute-aux-Outardes	(VL)	
Clermont	(V)	
Clerval	(SD)	(incl. Clerval (PL), Ile-Nepawa)
Colombier	(SD)	(incl. Îlets-Jérémie, Latour, Pont-Laval, Rivière-Bersimis, Sainte-Thérèse-de-Colombier)
Colombourg	(SD)	(incl. Colombourg (PL))
Dégelis	(V)	
Deleage	(SD)	(incl. Deleage (PL))
Delisle	(SD)	

Desbiens	(V)	
Des Ruisseaux	(SD)	(incl. Lac-Gatineau, Lac-Nadeau, Lac-Paradis, Saint-Jean-Sur-Lac, Val Limoges)
Dolbeau	(V)	
Donnacona	(V)	(incl. Les Ecureuils)
Duhamel	(SD)	(incl. Duhamel, Lac Doré)
Egan-Sud	(SD)	
Escoumains 25	(R)	
Escoumins	(SD)	(incl. Escoumins (PL)) 2.4
Escuminac	(SD)	(incl. Escuminac (PL), Escuminac East, Escuminac Flats, Escuminac-Nord, Fleurant, Pointe-à-la-Garde) (incl. Fassett (PL))
Fassett	(SD)	
Fleurault	(SD)	
Forestville	(V)	
Gaspé-Ouest, non organisé	(UNO)	
Grand'Mère	(V)	
Grand-Remous	(CT)	(incl. Grand-Remous (PL))
Grande-Vallée	(VL)	(incl. Anse-A-Mercier, Grande Vallée (PL))
Grandes-Bergeronnes	(VL)	
Grandes-Piles	(P)	
Grenville	(CT)	(incl. Grenville Bay, Kilmar, Marelan, Pointe-Au-Chêne, Rawcliffe)
Ham-Nord	(CT)	(incl. Ham Nord (PL), Village des Chutes)
Harrington	(CT)	(incl. Harrington (PL), Lac-Keatley, Lac McDonald, Lakeview, Lost River)
Hereford	(CT)	(incl. East Hereford)
Isle-des-Allumettes	(CT)	(incl. Demers Centre, Desjardinsville)
Kebaoweck 12	(R)	
Kiamika	(CT)	(incl. Ferme-Rouge, Kiamika, Lac-François)
Kingsey Falls	(SD)	
Lac-au-Saumon	(VL)	
Lac-des-Aigles	(SD)	(incl. Lac-des-Aigles (PL))
Lac-Saint-Jean-Ouest	(UNO)	
Lac-Saint-Paul	(SD)	(incl. Lac-Saint-Paul (PL))
La Martre	(SD)	(incl. Cap-Au-Renard, Sainte-Marthe de Gaspé)
Lambton	(SD)	
Landrienne	(CT)	(incl. Landrienne (PL))
Langelier	(CT)	(incl. La Croche)
La Sarre	(V)	(incl. Bienvenue)
L'Ascension	(P)	(incl. L'Ascension (PL), Lac-Lynch, Lac-Major, Sienna)
L'Ascension-de-notre-Seigneur	(PL)	(incl. L'Ascension)
Latulipe et Gaboury	(CV)	(incl. Latulipe)
Leslie, Chapham et Huddersfield	(CV)	(incl. Otter Lake)
Litchfield	(CT)	(incl. Vinton)
Lochaber, Partie ouest	(CT)	
Luceville	(VL)	
Maddington	(CT)	(incl. Maddington (PL), Maddington Falls)
Maniwaki	(V)	
Maniwaki 1B	(R)	
Marston	(CT)	(incl. Domaine-Martin, Marsboro)
Masson	(V)	
Matapédia	(P)	
Messine	(SD)	(incl. Farley, Messines)
Milan	(SD)	(incl. Milan (PL))
Mont-Carmel	(SD)	(incl. Mont Carmel)
Montminy	(CT)	(incl. Saint-Paul-De-Montminy, Saint Paul-Est)
Mont-Rolland	(SD)	(incl. Mont-Rolland (PL))
Nantes	(SD)	(incl. Lac-De-L'Original, Spring Hill)
Newport	(SD)	(incl. Ilots-De-Newport, Newport (PL), Newport Centre, Newport Point, Newport West)
New Richmond	(V)	
Normandin	(V)	
Normetal	(SD)	(incl. Normetal (PL))

Notre-Dame-de-Montauban	(SD)	(incl. Montauban (PL))
Notre-Dame-des-Monts	(SD)	(incl. Notre-Dame-des-Monts (PL))
Notre-Dame-du-Laus	(SD)	(incl. Notre-Dame-du-Laus (PL))
Nouvelle	(SD)	(incl. Allard, Drapeau, La Butte, Miguasha, Miguasha-Ouest, Nouvelle (PL), Nouvelle-Ouest, Robitaille)
Otis	(CT)	(incl. Saint-Félix-D'Otis)
Pabos-Mills	(SD)	(incl. Chandler-Ouest, Pabos-Mills (PL))
Palmarolle	(SD)	
Peribonka	(SD)	(incl. Peribonka (PL))
Pohenegamook	(V)	
Pointe-aux-Outardes	(VL)	
Portage-du-Fort	(VL)	
Port Daniel - Partie Est	(CT)	(incl. L'Anse-McInnes, Port-Daniel Est, Rivière-Port-Daniel)
Port Daniel - Partie Ouest	(CT)	(incl. Clemville, Marci, Port-Daniel-Centre, Port-Daniel-Station, Port-Daniel-West)
Portneuf	(V)	
Poularies	(SD)	(incl. Poularies (PL))
Preissac	(SD)	(incl. Preissac (PL), Vautrin)
Price	(VL)	
Ragueneau	(P)	(incl. Ruisseau-Vert)
Rapide-Danseur	(SD)	(incl. Rapide-Danseur (PL))
Rapides-des-Joachims	(SD)	(incl. Rapides-des-Joachims (PL))
Ripon	(VL)	
Ripon	(CT)	(incl. Valencay)
Rivière-Bleue	(SD)	(incl. Pied-Du-Lac)
Rivière-Eternité	(SD)	(incl. Rivière-Eternité (PL))
Rivière-à-Pierre	(SD)	(incl. Lac Vert, Rivière-à-Pierre (PL))
Roquemaure	(SD)	(incl. Roquemaure (PL))
Sacré-Coeur	(V)	
Sacré-Coeur-de-Jésus	(P)	
Saint-Aimé-des-Lacs	(P)	(incl. Lac-Nairn, Saint-Aimé-des-Lacs (PL))
Saint-Alban	(VL)	
Saint-Alexis	(VL)	
Saint-Benjamin	(SD)	(incl. Morisset-Station, Saint-Benjamin (PL))
Saint-Casimir	(P)	
Saint-Charles-Garnier	(P)	(incl. Saint-Charles-Garnier (PL))
Saint-Charles-de-Mandeville	(SD)	(incl. Lac-Deligny, Lac-Mandeville, Mandeville)
Saint-Claude	(SD)	(incl. Lac-Boissonneault, Saint-Claude)
Saint-Clément	(P)	(incl. Saint-Clément (PL))
Saint-Cléophas	(P)	(incl. Saint-Cléophas (PL))
Saint-Côme	(P)	(incl. Saint-Côme (PL))
Saint-Cyprien	(P)	(incl. Saint-Cyprien (PL))
Saint-Damase	(P)	(incl. Saint-Damase-de-Matane)
Saint-Dominique-du-Rosaire	(SD)	(incl. Saint-Dominique-du-Rosaire (PL))
Saint-Edouard-de-Fabre	(P)	(incl. Fabre)
Saint-Elzéar (Bonaventure)	(P)	(incl. Saint-Elzéar-de-Bonaventure)
Saint-Elzéar (Temiscouata)	(P)	(incl. Saint-Elzéar-de-Temiscouata)
Saint-Eugène-de-Guigues	(P)	(incl. Saint-Eugène-de-Guigues (PL))
Saint-Félicien	(V)	(incl. Bellevue)
Saint-Félix-de-Dalquier	(SD)	(incl. Saint-Félix-de-Dalquier (PL))
Saint-François-d'Assise	(P)	(incl. L'Immaculée-Conception, Saint-François-d'Assise (PL), Saint-Jean-de-Matapédia)
Saint-François-Xavier-de-Brompton	(P)	
Saint-François-Xavier-des-Hauteurs	(P)	(incl. Les Hauteurs-de-Rimouski)
Saint-François-Xavier-de-Viger	(SD)	(incl. Saint-François-Xavier-De-Viger (PL))
Saint-Fulgence	(SD)	(incl. Saint-Fulgence (PL), Valin)
Saint-Gabriel	(P)	
Saint-Gabriel-Lallemant	(SD)	(incl. Saint-Gabriel-de-Kamouraska)
Saint-Georges	(VL)	
Saint-Gérard	(VL)	
Saint-Gilles	(P)	
Saint-Grégoire-de-Greenlay	(VL)	(incl. Moulin-Têtu, Place-Lacasse, Saint-Gilles (PL))

Saint-Guy	(SD)	(incl. Saint-Guy (PL))
Saint-Henri-de-Taillon	(SD)	(incl. Saint-Henri-de-Taillon (PL))
Saint-Herménégilde	(VL)	
Saint-Herménégilde	(SD)	(incl. Hereford)
Saint-Honoré	(SD)	(incl. Saint-Honoré-de-Temiscouata, Saint-Honoré-Station)
Saint-Hubert	(P)	(incl. Lamy, Saint-Hubert-de-Temiscouata)
Saint-Isidore-d'Aukland	(SD)	(incl. Saint-Isidore-d'Aukland (PL))
Saint-Jacques-de-Dupuy	(SD)	(incl. Dupuy)
Saint-Jacques-le-Majeur-Causapsca	(P)	
Saint-Jean	(CT)	(incl. L'Anse-Saint-Jean)
Saint-Jean-de-Cherbourg	(P)	(incl. Cherbourg-Ouest, Saint-Jean-de-Cherbourg (PL))
Saint-Jean-de-Dieu	(SD)	(incl. La Société, Saint-Jean-de-Dieu (PL))
Saint-Jean-des-Piles	(SD)	(incl. Saint-Jean-des-Piles (PL))
Saint-Joachim	(P)	(incl. Cap-Tourmente, Queylus Saint-Joachim)
Saint-Joseph-de-Kamouraska	(P)	(incl. Saint-Joseph-de-Kamouraska (PL))
Saint-Jules	(P)	(incl. Saint-Jules-de-Beauce)
Saint-Jules	(SD)	(incl. Beauglien, Patrickton, Saint-Jules-de-Cascapedia)
Saint-Laurent	(SD)	(incl. Gallichan)
Saint-Léonard-de-Portneuf	(SD)	(incl. Allens Mills, Saint-Léonard-de-Portneuf (PL))
Saint-Louis-de-Gonzague	(P)	(incl. Landreville, Saint-Louis-de-Gonzague (PL))
Saint-Louis-du-Ha-Ha!	(P)	(incl. Saint-Louis-du-Ha-Ha! (PL))
Saint-Luc (Matane)	(P)	(incl. Saint-Luc-de-Matane)
Saint-Luc (Dorchester)	(V)	
Saint-Magloire-de-Bellechasse	(SD)	(incl. Chabot, Menard, Saint-Magloire)
Saint-Marcel	(P)	(incl. Saint-Marcel-de-Richelieu)
Saint-Mathieu-de-Rioux	(P)	(incl. Saint-Mathieu)
Saint-Moïse	(P)	(incl. Saint-Moïse (PL))
Saint-Nôel	(VL)	
Saint-Omer	(P)	(incl. Robitaille, Saint-Omer (PL))
Saint-Pierre-de-Lamy	(SD)	(incl. Saint-Pierre-de-Lamy (PL))
Saint-Pierre-du-Lac	(P)	
Saint-Prosper	(P)	(incl. Saint-Prosper (PL))
Saint-Raphal-d'Alberville	(P)	(incl. Alberville)
Saint-Raymond	(V)	
Saint-Raymond	(P)	(incl. Bourg-Louis, Bourg-Louis-Station, Chute-Panet)
Saint-Rémi	(P)	(incl. Hervey-Jonction, Lac-Aux-Sables)
Saint-René	(P)	(incl. Saint-René (PL))
Saint-Romain	(SD)	(incl. Saint-Romain (PL))
Saint-Severin	(P)	(incl. Proulxville)
Saint-Siméon	(P)	(incl. Baie-des-Rochers, Port-au-Persil, Port-aux-Quilles, Sainte-Anne)
Saint-Sixte	(SD)	(incl. Saint-Sixte (PL))
Saint-Stanislas	(SD)	(incl. Saint-Stanislas (PL))
Saint-Tharcisius	(P)	(incl. Saint-Tharcisius)
Saint-Théophile	(SD)	(incl. Armstrong, Saint-Théophile (PL))
Saint-Timothée	(P)	(incl. Herouxville, Lac-à-la-Tortue)
Saint-Tite	(V)	
Saint-Venant-de-Hereford	(P)	(incl. Paquette)
Saint-Zacharie	(SD)	(incl. Lavery, Rivière-Metgermette-Nord)
Saint-Zénon	(P)	(incl. Saint-Zénon (PL))
Saint-Zénon-du-Lac-Humqui	(P)	(incl. Lac Humqui)
Sainte-Agnes	(P)	(incl. Sainte-Agnes-de-Charlevoix)
Sainte-Angèle-de-Merici	(P)	
Sainte-Anne-de-la-Rochelle	(SD)	(incl. Sainte-Anne-de-la-Rochelle (PL))
Sainte-Anne-de-Portneuf	(SD)	(incl. Portneuf-sur-mer, Rivière-Portneuf)
Sainte-Anne-du-Lac	(SD)	
Sainte-Cécile-de-Whitton	(SD)	(incl. Saint-Samuel-Station, Sainte-Cécile-de-Frontenac, Sainte-Cécile-Station)
Sainte-Élisabeth-de-Warwick	(P)	(incl. Sainte-Élisabeth-de-Warwick (PL))
Sainte-Félicité	(SD)	(incl. Sainte-Félicité (PL))
Sainte-Félicité	(P)	(incl. Cap-à-la-Baleine, L'Anse-à-la-Croix)
Sainte-Gertrude-Manneville	(SD)	(incl. Manneville, Sainte-Gertrude-de-Villeneuve)
Sainte-Hélène-de-Mancebourg	(P)	(incl. Mancebourg)

Sainte-Jeanne-D'Arc	(VL)	
Sainte-Justine	(P)	(incl. Kirouac, Sainte-Justine (PL))
Sainte-Lucie-de-Beauregard	(SD)	(incl. Sainte-Lucie-de-Beauregard (PL))
Sainte-Marguerite	(P)	(incl. Sainte-Marguerite-de-Dorchester)
Sainte-Marie-de-Sayabec	(P)	
Sainte-Paule	(SD)	(incl. Sainte-Paula)
Sainte-Rita	(SD)	(incl. Sainte-Rita (PL))
Sainte-Rose-de-Watford	(SD)	(incl. Sainte-Rose-de-Watford (PL), Sainte-Rose-Station)
Sainte-Sabine	(P)	(incl. Sainte-Sabine-de-Bellechasse)
Sainte-Thérèse-de-la-Gatineau	(SD)	(incl. Sainte-Thérèse-de-Gatineau (PL))
Sainte-Thécle	(VL)	
Sainte-Thécle	(P)	
Sault-au-Mouton	(VL)	
Sawyerville	(VL)	
Sayabec	(VL)	
Scott	(VL)	
Senneterre	(P)	
Shenley	(CT)	(incl. Saint-Honoré)
Stornoway	(SD)	(incl. Stornoway (PL))
Temiscamingue, Lac-des-Quinze	(UNO)	
Temiscamingue, Pte. Rivière-Kip	(UNO)	(incl. Coalpit Bay, Kipawa, Lac-Kipawa, Laniel, Rapide-Sept, Tee Lake Mill)
Thurso	(V)	
Trinité-des-Monts	(P)	(incl. La Trinité-des-Monts)
Tourville	(SD)	(incl. Tourville (PL))
Val-Alain	(SD)	(incl. Val-Alain (PL))
Val-Brillant	(VL)	
Val-des-Bois	(SD)	(incl. Val-des-Bois (PL))
Vinoy	(SD)	
Westbury	(CT)	
Weymontachi 23	(R)	
Windsor	(CT)	(incl. McCourts Corner, Saint-Zacharie, Titus-Station)
Woodbridge	(CT)	(incl. Saint-Bruno-de-Kamouraské)
ONTARIO (68)		
Airy	(TP)	(incl. Whitney)
Atikokan	(TP)	(incl. Atikokan (PL), Highland Park)
Baldwin	(TP)	(incl. McKerrow)
Bangor, Wicklow & McClure	(TP)	(incl. Bell Rapids, Lake St. Peter, Maple Leaf, Maynooth, Maynooth Station, Purdy, Scotch Bush)
Barclay	(TP)	
Barry's Bay	(VL)	
Brudenell and Lyndoch	(TP)	(incl. Brudenell (PL), Quadeville, Rockingham)
Cache Bay	(T)	
Calvin	(TP)	
Cardiff	(TP)	(incl. Highland Grove, Paudash)
Chamberlain	(T)	
Chapleau	(TP)	(incl. Chapleau (PL))
Cochrane, UNO, North Part	(UNO)	(incl. Calstock, Coppell, Fraserdale, Frederickhouse, Hallebourg, Hollyre, Hunta, Jogues, Lac Ste. Thérèse, Moose Factory, Moose River Crossing, Moosonee, Nahma, Norembega, Pagwa River, Ryland, Smoky Falls, Wyborn)
Conmee	(TP)	(incl. Mokomon)
Cosby, Mason & Martland	(TP)	(incl. Chartrand Corner, Jamot, Monetville, Noelville)
Couchiching 16A	(R)	
Day & Bright Additional	(TP)	(incl. Sowerby)
Denbigh, Abinger & Aphby	(TP)	(incl. Denbigh (PL), Vennachar)
Eagle Lake 27	(R)	
Ear Falls	(TP)	(incl. Ear Falls (PL), Pine Ridge Trailer Park)
Fort Frances	(T)	
Geraldton	(T)	
Glackmeyer	(TP)	(incl. Genier)
Glamorgan	(TP)	(incl. Gooderham)

Hagarty & Richards	(TP)	(incl. Bonnechère, Killaloe, Round Lake Centre, Wilno)
Head, Clara & Maria	(TP)	(incl. Bissett Creek, Deux-Rivières, Mackey, Stonecliffe)
Jaffray & Melick	(TP)	
Kasabonika Lake	(R)	
Kenora, UNO	(UNO)	(incl. Arbourjade Trailer Park, Birch Lake, Camp Robinson, Carls Pine Hill Trailer Park, Chomitsais Trailer Court, Chukuni River, Clearwater Bay, Deer Lake, Dnorwic, Ena Lake, Flat Lake, Goulds Subdivision, Grassy Narrows, Hudson, Ingolf, Lac Seul, Lake of the Woods, Lansdowne House, Madsen, Malachi, Minaki, Nestor Falls, North Spirit Lake, Perrault Falls, Quibell, Raleigh, Raleigh Falls Red Lake Road, Robin Trailer Court, Springwater Trailer Park, Starratt-Olsen, Umfreville, Wabigoon, Willowdale Trailer Park)
Killaloe Station	(VL)	
La Vallée	(TP)	(incl. Devlin, La Vallée (PL))
Laxton, Digby & Longford	(TP)	(incl. Head Lake, Laxton, Norland, Uphill)
Machar	(TP)	(incl. South River)
Machin	(TP)	(incl. Eagle River, Vermillion Bay)
Manitoulin, UNO, West Part	(UNO)	(incl. Meldrum Bay, Silver Water)
Manitouwadge	(TP)	(incl. Manitouwadge Lake, Willroy Camp 16)
Massey	(T)	
Matachewan	(ID)	(incl. Matachewan (PL))
Mattawa	(T)	
Mattawan	(TP)	
McMurrich	(TP)	(incl. Doe Lake, Sprucedale)
Monmouth	(TP)	(incl. Essonville, Tory Hill, Wilberforce)
Muskkrat Dam Lake	(R)	
Nipissing, UNO, North Part	(UNO)	(incl. Balsam Creek, Crystal Falls, Desaulniers, Eldee, Marten River, River Valley, Songis, Thorne, Wolseley Bay)
Nipissing, UNO, South Part	(UNO)	(incl. Brent, Kiosk, Lake Traverse, Madawaska)
O'Connor	(TP)	
Oliver	(TP)	(incl. Kakabeka Falls, Murillo)
Opasatika	(TP)	(incl. Opasatika (PL))
Papineau	(TP)	
Rainy River, UNO	(UNO)	(incl. Eva Lake, Fire Lake, Gilbert Lake, Marron Lake, Mine Centre, Niobe, North Branch, Wym Lake, Sapawe)
Rocky Bay 1	(R)	
Schreiber	(TP)	(incl. Schreiber (PL))
Sheguiandah 24	(R)	
Sherwood, Jones & Burns	(TP)	(incl. Mask Island, Siberia, Welshmans Island, Wilno)
Sheshegwaning 20	(R)	
South River	(VL)	
Spanish River 5	(R)	
Stafford	(TP)	(incl. Micksburg)
Sturgeon Falls	(T)	
Sudbury, UNO, North Part	(UNO)	(incl. Alban, Biscotasing, Cartier, Devon, Estaire, Foleyet, French River, Gogama, Island Lake, Jamot, Kormak, Kukatush, Metagama, Morin, Pineal Lake, Ramsey, Rutter, Shining Tree, Sultan, Whitefish Falls, Willisville)
Temagami	(TP)	(incl. Gillies Townsite, Milne Townsite, Temagami, Temagami North Townsite)
The Spanish River	(TP)	(incl. Wallford)
Thessalon	(T)	
Thessalon	(TP)	(incl. Little Rapids, Nesterville, Sherwood, Thessalon Station)
Thompson	(TP)	(incl. Dean Lake)
Thunder Bay, UNO	(UNO)	(incl. Allan Water Bridge, Armstrong, Auden, Caramat, Collins, Copenhagen Trailer Court, Country View Trailer Park, Ellis, Ferland, Graham, Hardrock Townsite, Heron Bay North, Hillsport, Hurkett, Jellicoe, Kaministikwia, Kashabowie, Little Long Lac, MacDiarmid, McLeod Townsite, Mud River, Nolalu, Orient Bay, Pass Lake, Raith, Rosspoint, Savant Lake, Shebandowan, Silver Islet, Silver Springs Estates, Springdale Trailer Court, Sunshine, Wildrose Trailer Court)

Tudor & Cashel Wikwemikong, unceded, 26	(TP) (R)	(incl. Gilmour, Gunter, Millbridge)
MANITOBA (13)		
Black River 9	(R)	
Brokenhead 4	(R)	
Consol (Cranberry Portage)	(LGD)	(incl. Cranberry Portage, Manfor Trailer Court)
Consol (Wanless)	(LGD)	(incl. Forest Grove Trailer Court, Wanless)
Fort Alexander 3	(R)	
Hole or Hollow Water 10	(R)	
Mountain (North)	(LGD)	(incl. Bellsite, Birch River, Mafeking)
Park (North)	(LGD)	(incl. Boggy Creek, San Clara)
Piney	(LGD)	(incl. Carrick, Menisino, Middlebro, Piney, Sandilands, South Junction, Sprague, Vassar, Wampum, Woodridge)
The Pas	(T)	
The Pas 21 A	(R)	
The Pas 21 E	(R)	
Valley River 63A	(R)	
SASKATCHEWAN (8)		
Canoe Lake 165	(R)	
Chitek Lake	(RV)	
Kinistino 91	(R)	
Meath Park	(VL)	
Montreal Lake 106	(R)	
Peter Pond Lake 193	(R)	
Smeaton	(VL)	
Stanley 157	(R)	
ALBERTA (14)		
Cowley	(VL)	
Duncan's 151A	(R)	
Fort Assiniboine	(V)	
Fox Lake 142	(R)	
Grégoire Lake 176	(R)	
Hinton	(T)	
Improvement District 15	(ID)	(incl. Blue Ridge)
Improvement District 24	(ID)	(incl. Garden River)
John D'Or Prairie 215	(R)	
Mayerthorpe	(T)	
Sucker Creek 150A	(R)	
Sunchild 202	(R)	
Utikoomak Lake 155	(R)	
Wabasca 166D	(R)	
BRITISH COLUMBIA (86)		
Anacla 12	(R)	
Bulkley Nechako, Subd. B	(SRD)	(incl. Laidlaw Road Trailer Park, Lake Kathlyn, Morgan Subdivision, Perrow and Area, Quick, Rainbow Trailer Court, Telkwa Trailer Court, Topley and Area, Topley Landing, Tyhee Trailer Park, Wiley Subdivision, Willows Trailer Court)
Burns Lake	(VL)	
Burrard Inlet 3	(R)	
Campbell River	(DM)	(incl. Campbell River (PL))
Capital, Subd. C	(SRD)	(incl. East Sooke, Port Renfrew, River Jordan, Saseenos, Sherringham Estates, Sooke, Sooke Marina)

Castlegar Cariboo, Subd. B	(C) (SRD)	(incl. Abbott Heights, Alexis Creek, Anahim Lake, Castle Rock, Chezacut, Chilanko Forks, Fraser Trailer Court, Gang Ranch, Ilnicki Trailer Park, Kleena Kleene, Meidrum Creek, Nemiah Valley, Nimpo Lake, Puntzi Lake, Redstone, Riske Creek and Area, Tatla Lake, Wolf Subdivision)
Cayosh Creek 1 Central Coast, Subd. A	(R) (SRD)	(incl. Bella Bella, Bella Coola, Dawson Landing, Firvale, Hagensborg, Lower Bella Coola, Martin Valley, Ocean Falls, Owikeno Lake, Rivers Inlet, Sallomot, Shearwater)
Central Kootenay, Subd. A	(SRD)	(incl. Applegrove, Blueberry Creek, Box Lake, Brilliant, Brouse, Burton, Cariboo Creek Estates, Crescent Bay, Deer Park, Edgewood Central Kootenay, Fairview Subdivision, Fauquier, Gibson Creek, Glade, Glenbank, Ootischenia Flats, Pass Creek, Pass Creek Park, Raspberry, Robson, Robson West, Shoreacres and Area, Tarrys and Area, Thrums)
Central Kootenay, Subd. B	(SRD)	(incl. Ainsworth, Allens Addition, Appledale, Argenta, Balfour and Area, Bealby Point, Beasley, Blewett, Bonaventure Trailer Park, Bonnington, Boulder Creek, Brandon, Burnt Flats, Chateau Village Trailer Court, Cooper Creek, Crescent Bay, Crescent Valley, Denver Siding, Erie, Four Mile Creek Point, Goose Creek and Area, Granite, Granite Trailer Park, Greenwood Mobile Park, Harrop, Hills, Hills Siding, Horlick Point, Howser, Jersey Townsite, Johnsons Landing, Kokanee, Kokanee Landing, Kootenay Cove Mobile Village, Krestova and Area, Lardeau, Lebahdo and Area, Lemon Creek and Area, Longbeach, Luschers Trailer Court, Meadow Creek, Meadows, Mirror Lake, Mountain Station, Nasookin Road Subdivision, New Denver Subdivision East, Nine Mile, Nine Mile Narrows, Passmore, Perrys, Pine Springs, Playnor Junction, Procter, Queens Bay and area, Ridgewood Road Subdivision, Riondel, Roseberry, Rosebud, Ross Spur, Shannon Trailer Park, Shannon's, Shutter Bench, Silver Star Trailer Park, Slocan Park, South Slocan, Sproule Creek, Summit Lake, Sunshine Bay, Taghum, Taghum Hill, Vallican, Willow Bay Trailer Court, Winlaw and area, Ymir)
Chase	(VL)	
Chehalis 5	(R)	
Chetwynd	(VL)	
Clinton	(VL)	
Columbia Shuswap Subd. C	(SRD)	(incl. Anglemont, Annis, Balmoral, Blind Bay, C and T Trailer Park, CPR Hill Subdivision, Cambie, Cedar Heights Estates, Celista, Copper Cove, Craigellachie, Doln Road Subdivision, Eagle Bay, Eagle Bay Estates Subdivision, Falkland, Gardom Lake Mobile Home Park, Gavels Trailer Court, Green Acres Trailer Park, Hoimes Trailer Court, Homestead Trailer Park, Lakeside Trailer Park, Lambs Trailer Court, Lee Creek, Magna Bay, Malakwa, Malakwa Trailer Park, Meadow Creek Properties, Mile 2 Subdivision, Mile 2 Trailer Court, Mile 19 Overhead, Notch Hill, Scotch Creek, Seymour Arm, Shuswap Lake Estates, Sicamous, Sirviqs Trailer Court, Slosqua, Sorrento, Sundance Subdivision, Sunnybrae, Three Valley, West Mara Lake, Westmount Acres Trailer Court, White Lake)
Comox Strathcona, Subd. A	(SRD)	(incl. Big Bay, Bold Point, Camp Homewood, Cortes Bay, Fanny Bay, Gorge Harbour, Gowlland Harbour, Green Point, Hardwicke Island, Heriot Bay, Jackson Bay, Mansons Landing, Maurelle Island, Phillips Arm, Quathiaski Cove, Read Island, Refuge Cove, Smelt Bay, Squirrel Cove, Stuart Island, Wawaki Beach, Whaletown)
Comox Strathcona Subd. B	(SRD)	(incl. Esperanza, Friell Lake, Head Bay, Kendrick Arm, Kyoquot, Port Eliza, Race Point, Shelter Point, Strathcona Park)
Cowichan 1	(R)	

Cowichan Valley Subd. A	(SRD)	(incl. Allenby Trailer Park, Bamberton, Caycuse, Cedar Creek Mobile Home Park, Cherry Point, Cowichan Bay, Cowichan Station, Eagle Heights, Fairbridge, Henry and Ann Trailer Park, Honeymoon Bay, Koksilah, Lakeair Mobile Home Park, Masons Mobile Home Park, McPhail Point, Mesachie Lake, Mill Bay, Paldi, Quesnel Trailer Park, Rocky Creek Trailer Park, Saltair, Shawnigan Beach, Shawnigan Lake, Skutz Falls, Spectacle Lake Mobile Home Park, Tall Timbers Trailer Park, Thetis Island, Towels Trailer Camp, Youbou)
Cumberland Duncan	(VL) (C)	
East Kootenay, Subd. A	(SRD)	(incl. Biakley Trailer Court, Brisoo, Canal Flats, Columere, Dry Gulch Park, Edgewater, Fairmont Springs, Kootenay Crossing, Radium Hot Springs, Spillimacheen, Spur Valley Subdivision, The Hoodoos, Wilmer, Windermere)
East Kootenay, Subd. C	(SRD)	(incl. Al's Trailer Court, Artina Trailer Court, Baynes Lake, Caithness Trailer Court, Cokato, Elko, Galloway, Grasmere, Hosmer, Hosmer Trailer Park, Jaffray, Little Acres Trailer Court, M and M Trailer Court, Morrissey, Mountain Shadow Trailer Court, Newgate, Rosen Lake Trailer Court, Savarie Subdivision, Springside Trailer Court, Tie Lake, West Fernie, Whispering Winds Trailer Court, White Spruce Trailer Court, Zwarick Subdivision)
Esowista 3	(R)	
Fort Nelson 2	(R)	
Fraser Cheam, Subd. A	(SRD)	(incl. Boston Bar, Choate, Dogwood, Flood, Fraser Canyon Trailer Park, Hells Gate, Kawkawa Lake and Area, Laidlaw, Langner Trailer Park, Lismore Trailer Park, North Bend, Silver Creek, Silver Creek Subdivision, Spuzzum, Tuck-in Trailer Park, Yale)
Gibsons	(VL)	
Grand Forks	(C)	
Hope	(T)	
Ittatsoo 1	(R)	
Kaslo	(VL)	
Kitimat	(DM)	(incl. Cable Car Subdivision, Kitimat (PL))
Kitimat-Stikine, Subd. C	(SRD)	(incl. Brauns Island, Chim Demash, Copperside Estates, Gossen Creek, Jackpine Flats, Kemano, Kleanza Creek Subdivision, Lakeise Lake, North Terrace, Old Remo, Remo, Thornhill, Usk)
Kitseguecla 1	(R)	
Kootenay Boundary, Subd. B	(SRD)	(incl. Almond Gardens, Anaconda, Beaverdell, Big White Village, Billings, Boundary Falls, Bridesville, Cascade, Christian Valley, Christina, Christina Lake, Fife, Gilpin, Jewel Lake, Johnson Flats, Rhone, Rock Creek, Santa Rosa, West End Trailer Park, Westbridge, Zamora)
Ladysmith	(T)	
Lachkaltzap 9	(R)	
Lakahahmen 11	(R)	
Lillooet	(VL)	
McBride	(VL)	
Merritt	(C)	
Mount Waddington, Subd. A	(SRD)	(incl. Kaleva, Minstrel Island, Mitchell Bay, Rough Bay, Sandyville, Seymour Inlet, Simoom Sound, Sointula, Thompson Sound)
Nanaimo Town 1	(R)	
Nanoose	(R)	
Nautley 1	(R)	
Necoslie	(R)	
New Aiyansh 1	(R)	
New Denver	(VL)	
New Hazelton	(DM)	(incl. New Hazelton (PL))
Nicola Lake 1	(R)	
North Bay 5	(R)	

North Okanagan, Subd. A	(SRD)	(incl. Ashton Creek and area, Danforth Corners, Forest Grove Trailer Park, Grindrod, Riverdale Subdivision, Trinity Creek and area)
100 Mile House	(VL)	
Okanagan-Similkameen, Subd. A	(SRD)	(incl. Carmi Subdivision, Chute Creek, Faulder and Area, Indian Rock, Kaleden, Lakeshore Highlands, Lynn Acres Mobile Home Park, Marron Valley, Meadow Valley and area, Naramata, Okanagan Falls, Red Wing Trailer Court, Shaha Estates, St. Andrews, Vaseaux Lake, West Bench)
Okanagan-Similkameen, Subd. C	(SRD)	(incl. Coalmont, East Princeton, Manning Park, Pinewood Subdivision, Taylor Trailer Park, Tulameen)
Oyster Bay 12	(R)	
Opitsat 1	(R)	
Penticton 1	(R)	
Powell River, Subd. A	(SRD)	(incl. Blubber Bay, Garnet Rock Trailer Court, Gillies Bay, Lang Bay, Lasqueti Island, Lund, Myrtle Point, Myrtle Point Settlement, Paradise Valley, Paradise Valley Trailer Court, Pebble Beach, Saltery Bay, Savary Island, Southview, Stillwater, Vananda)
Prince George	(C)	
Princeton	(T)	
Quaaout 1	(R)	
Quatsino, Subd. 18	(R)	
Quinsam 12	(R)	
Salmo	(VL)	
Seabird Island	(R)	
Seshelt 2	(VL)	
Skeena-Queen Charlotte, Subd. A	(VL)	(incl. Dodge Cove, Hunts Inlet, Dona River, Salt Lakes)
Squamish	(DM)	(incl. Brackendale, Cheakamus, Cheekye, Eagle Run, Garibaldi Estates Subdivision, Garibaldi Highlands Subdivision, Hospital Hill-North Ridge, Souster Trailer Court, Spiral Trailer Court, Squamish (PL), Three Rivers Trailer Court, Timber Town Estates, Valleycliff, Wagon Wheel Trailer Court, Woodfibre)
Squamish Lillooet, Subd. A	(SRD)	(incl. Bralorne, Cayoosh Trailer Park, Fountain, Gold Bridge, Seton Portage, Shalalth, South Shalalth)
Squamish Lillooet, Subd. B	(SRD)	(incl. Britannia Beach, Darcy, Mount Currie, Tantalus Acres, Woodfibre)
Squawkum Creek 3	(R)	
Stellquo 5	(R)	
Sunshine Coast, Subd. A	(SRD)	(incl. Bonnie Brook Trailer Court, Davie Bay, Dogwood Grove, Egmont, Francis Peninsula, Gambier Island, Garden Bay, Gower Point, Granthams Landing, Halfmoon Bay, Hopkins Landing, Irvines Landing, Keats Island, Madeira Park, Narrows, Nelson Island, Porpoise Bay, Port Mellon, Roberts Creek, Selma Park, Selma Vista Trailer Park, Sinclair Bay, Snog Village Trailer Court, Sunshine Coast Trailer Court, West Sechelt, Williamsons Landing, Wilson Creek)
Switsemalgh 6	(R)	
Taylor	(VL)	
Telkwa	(VL)	
Terrace	(DM)	(incl. Terrace (PL))
Thompson Nicola, Subd. B	(SRD)	(incl. Adams Lake, Cherry Bluff, Cherry Creek, Copper Creek, Cornwall Lodge Trailer Park, Criss Creek, Deadman Creek, Harper Ranch, Lac Le Jeune, Living Waters Trailer Park, Loakin Creek, Paul Lake and area, Pinantan, Pritchard Mobile Subdivision, Savona, Vinsulfa, Walloper Lake, Westcoast Compound, Whitecroft)
Thompson Nicola, Subd. D	(SRD)	(incl. Ashcroft Ranch, Bighorn, Boston Flats Trailer Court, Chasm, Clinton Suburb, Cornwall Reserve, Cosys Circle 7 Ranch, Gladwin Trailer Court and Motel, Highlands Valley Trailer Park, Kanaka Bar, Kelly Lake, Parke Ranch, Seventy Mile House, Spences Bridge, Walhachin)
Tsahaheh 1	(R)	
Ucluellet	(VL)	
Williams Lake	(T)	
Williams Lake 1	(R)	

Appendix 3

Provincial Tables

Forest Sector-Dependent Communities

	NFLD	NS	NB	PEI	QUE	ONT	MAN	SASK	ALTA	BC	CANADA
Logging & Forestry	1	-	1		2	-	-	-	-	3	7
Wood	-	-	-		6	2	-	2		4	14
Paper	-	1	3		7	6	1	-		3	21
Mixed	2	-	14		24	7	-	-		16	63
Total	3	1	18	-	39	15	1	2	-	26	105

Age-Specific Population by Province (%)

	NFLD	NS	NB	PEI	QUE	ONT	MAN	SASK	ALTA	BC	CANADA							
	All FSDC	All FSDC	All FSDC	All	All FSDC	All FSDC	All FSDC	All FSDC	All	All FSDC	All FSDC							
0 - 14	29	36	23	24	25	26	25	25	30	24	21	27	22	26				
15 - 24	20	19	19	19	20	22	19	18	19	18	21	18	19	19	20			
25 - 64	43	39	46	45	44	44	46	48	44	44	47	50	48	49	47			
65 +	8	5	11	12	10	9	7	10	7	12	11	12	8	7	11	6	10	7

Level of Schooling by Province
(%)

	NFLD	NS	NB	PEI	QUE	ONT	MAN	SASK	ALTA	BC	CANADA
	All FSDC	All FSDC	All FSDC	All	All FSDC	All FSDC	All FSDC	All FSDC	All	All FSDC	All FSDC
less than grade 9	30	20	28	24	26	34	22	23	13	13	20
9-13 w/o cert.	29	34	29	31	20	24	33	33	32	32	28
9-13 with cert.	10	7	11	8	17	15	9	9	11	12	13
trade or other diploma	2	3	3	3	4	5	2	2	3	3	3
other non-univ. without cert.	3	4	3	4	7	5	5	5	7	6	6
other non-univ. with cert.	13	15	13	14	12	10	12	13	16	15	14
some university	7	8	7	10	6	3	9	9	9	10	8
univ. degree	5	7	4	6	7	2	7	6	4	8	4

Housing-Tenure by Province (%)

	NFLD		NS		NB		PEI		QUE		ONT		MAN		SASK		ALTA		BC		CANADA	
	All RNF	FSDC	All RNF	FSDC	All RNF	FSDC	All RNF	FSDC	All RNF	FSDC	All RNF	FSDC	All RNF	FSDC	All RNF	FSDC	All RNF	FSDC	All RNF	FSDC	All RNF	FSDC
Owned	91	92	88	72	89	83	87	81	73	82	68	80	78	80	80	80	76	79	74	82	74	74
Rented	9	8	12	28	11	17	13	19	27	18	32	20	22	20	20	24	24	21	26	18	26	26

Note: Because the housing situation is different in urban areas, the housing data for FSDCs was compared to all rural nonfarming (RNF) communities in Canada. This allows for a more valid comparison.

Housing — Average Value by Province (\$)

	NFLD		NS		NB		PEI		QUE		ONT		MAN		SASK		ALTA		BC		CANADA	
	All	FSDCs	All	FSDCs	All	FSDCs	All	FSDCs	All	FSDCs	All	FSDCs	All	FSDCs	All	FSDCs	All	FSDCs	All	FSDCs	All	FSDCs
All	40 305	42 995	38 610	38 610	40 230	40 230	40 230	51 887	51 887	78 218	78 218	51 755	51 755	51 143	51 143	94 179	94 179	128 081	128 081	73 487	73 487	73 487
FSDCs	28 406 (70%)	47 384 (110%)	31 797 (82%)	31 797 (82%)	-	31 797 (82%)	-	34 923 (67%)	34 923 (67%)	51 074 (65%)	51 074 (65%)	42 368 (82%)	42 368 (82%)	37 383 (73%)	37 383 (73%)	-	-	70 534 (55%)	70 534 (55%)	55 848 (76%)	55 848 (76%)	55 848 (76%)

Unemployment Rate — Males vs Females by Province
(%)

	NFLD	NS	NB	PEI	QUE	ONT	MAN	SASK	ALTA	BC	CANADA
	All FSDC	All FSDC	All FSDC	All	All FSDC	All FSDC	All FSDC	All FSDC	All	All FSDC	All FSDC
Males	17 24	9 1	12 13	10	10 15	5 5	5 3	4 4	3	6 8	7 9
Females	19 31	12 5	14 19	14	13 21	7 9	6 4	6 9	4	8 11	9 13
ALL	18 26	10 3	13 15	12	11 17	6 6	5 3	5 6	4	6 9	7 11

	NFLD	NS	NB	PEI	QUE	ONT	MAN	SASK	ALTA	BC	CANADA
	All FSDC RUR	All FSDC RUR	All FSDC RUR	All RUR	All FSDC RUR	All FSDC RUR	All FSDC RUR	All FSDC RUR	All RUR	All FSDC RUR	All FSDC RUR
Males	21 24	10 1	16 13	10	12 15	4 5	4 3	3 4	3	7 8	8 9
Females	25 31	14 5	17 19	16	16 21	8 9	6 4	6 9	4	10 11	11 13
ALL	22 26	11 3	16 15	12	13 17	6 6	5 3	4 6	3	8 9	9 11

Unemployment Rate — Youth vs Older Workers by Province
(%)

		NFLD		NS		NB		PEI		QUE		ONT		MAN		SASK		ALTA		BC		CANADA	
		All	FSDC	All	FSDC	All	FSDC	All	FSDC	All	FSDC	All	FSDC	All	FSDC	All	FSDC	All	FSDC	All	FSDC	All	FSDC
Males																							
15-24		29	47	17	9	21	16	17		19	29	10	9	9	3	8	8	6		10	13	13	15
25+		13	16	6	0	10	12	8		7	12	3	4	3	2	2	4	2		4	6	5	7
Females																							
15-24		26	54	17	8	20	32	18		20	33	11	13	9	8	9	16	6		11	15	13	19
25+		16	14	10	3	11	15	12		10	13	6	8	5	0	4	7	4		7	9	7	10
		NFLD		NS		NB		PEI		QUE		ONT		MAN		SASK		ALTA		BC		CANADA	
		All	FSDC	All	FSDC	All	FSDC	All	FSDC	All	FSDC	All	FSDC	All	FSDC	All	FSDC	All	FSDC	All	FSDC	All	FSDC
Males																							
15-24		32	47	17	9	25	16	14		22	29	9	9	9	3	7	8	6		12	13	14	15
25+		17	16	7	0	13	12	8		9	12	3	4	3	2	2	4	2		5	6	6	7
Females																							
15-24		33	54	21	8	23	32	21		26	33	12	13	10	8	10	16	7		14	15	17	19
25+		21	14	12	3	15	15	14		12	13	6	8	5	0	4	7	3		9	9	8	10

Note: The URs for youth and older workers in FSDCs are estimates only. Averages were arrived at using 20% sample data from Statistics Canada where random rounding is used, therefore are not precise.

Class of Worker by Province
(%)

	NFLD	NS	NB	PEI	QUE	ONT	MAN	SASK	ALTA	BC	CANADA
	All	FSDC	All	FSDC	All	FSDC	All	FSDC	All	FSDC	All
Males											
Paid	58	58	57	50	56	54	51	47	54	55	55
Self-Empl.	6	4	4	4	4	2	8	16	6	4	5
Females											
Paid	35	39	38	38	38	35	39	35	38	35	39
Self-Empl.	1	1	1	2	1	1	1	2	1	1	1



Appendix 4

Definitions

Definitions

- A. The different subsectors of the forest industry, i.e. "logging and forestry," "wood," and "paper and allied," are defined in the Census according to Statistics Canada's Standard Industrial Classification (1960). Further details can be found in Catalog No. 12-501E.

LOGGING INDUSTRY - (MAJOR GROUP 04)

Logging Industry

Establishments primarily engaged in producing roundwood whether on an own-account or on a contract basis. Included are establishments primarily engaged in the combined activities of driving, booming, sorting and rafting and towing of wood. Barking mills are also included. Establishments primarily engaged in transporting wood with motor vehicles, including specialized logging trucks, are classified in **4565 — Forest Products Trucking Industry** and those primarily engaged in towing logs are classified in **4563 - Marine Towing Industry**.

FORESTRY SERVICES INDUSTRY - (MAJOR GROUP 05)

Forestry Services Industry

Establishments primarily engaged in gathering forest products; in forestry patrol, fire fighting; in forest nurseries, reforestation and other forestry services. Forestry farms and timber crop operations are included here. Forestry consultants working on their own account are classified in **7752 - Offices of Engineers**. The gathering of maple syrup is classified in **0169 - Other Horticultural Specialties**.

WOOD INDUSTRIES - (MAJOR GROUP 25)

Sawmill, Planing Mill and Shingle Mill Products Industries

Establishments primarily engaged in manufacturing lumber, both rough and dressed, shingles and other sawmill or planing mill products. Establishments primarily engaged in manufacturing hardwood flooring and millwork products other than lumber are classified in **Industry Group 254 - Sash, Door and Other Millwork Industries**.

Veneer and Plywood Industries

Establishments primarily engaged in manufacturing hardwood and softwood veneer and plywood. Plywood is classified by the type of wood on the best face; the core may be veneer, plywood, particleboard or lumber. Establishments primarily engaged in overlaying one surface only of particleboard are classified in **2592 - Particleboard Industry**.

Sash, Door and Other Millwork Industries

Establishments primarily engaged in manufacturing prefabricated wooden buildings; wooden kitchen cabinets and bathroom vanities; wooden doors and windows; and other millwork products not elsewhere classified. Establishments primarily engaged in producing rough or dressed lumber are classified in **2512 - Sawmill and Planing Mill Products Industry (except Shingles and Shakes)**.

Wooden Box and Pallet Industry

Establishments primarily engaged in manufacturing wooden boxes and pallets. Establishments primarily engaged in manufacturing wooden barrels are classified in **2599 - Other Wood Industries n.e.c.**

Coffin and Casket Industry

Establishments primarily engaged in manufacturing coffins, caskets and other morticians' supplies.

Other Wood Industries

Establishments primarily engaged in treating wood products against decay; manufacturing particle and waferboard; wooden, turned and shaped forms; and other products of wood not elsewhere classified.

PAPER AND ALLIED PRODUCTS - MAJOR GROUP 27**Pulp and Paper Industries**

Establishments primarily engaged in manufacturing pulp, paper, paperboard and building and insulation board. Establishments primarily engaged in manufacturing converted paper and paperboard products are classified in **Industry Groups 273 - Paper Box and Bag Industries** or **279 - Other converted Paper Products Industries**.

Asphalt Roofing Industry

Establishments primarily engaged in manufacturing asphalt saturated roofing and siding materials.

Paper Box and Bag Industries

Establishments primarily engaged in manufacturing folding cartons and setup boxes; corrugated boxes; paper bags; and other paper containers not elsewhere classified.

Other Converted Paper Products Industries

Establishments primarily engaged in coating and treating paper and paperboard, manufacturing stationery paper products, paper consumer products and other converted paper products not elsewhere classified. Many of these establishments also use synthetic materials and metal foil to produce articles similar to those manufactured of paper and paperboard.

- B. The following are the definitions of the various concepts, universes and variables used in the 1981 Census. For further information, refer to Statistics Canada's Catalog 99-901 "1981 Census Dictionary."

AGE

Refers to age at last birthday (as of the census reference date, June 3, 1981). This variable is derived from date of birth.

Reported for: Total population.

CENSUS SUBDIVISION (CSD)

Refers to the general term applying to municipalities, Indian Reserves, Indian Settlements and unorganized territories.

In Newfoundland, Nova Scotia and British Columbia, the term also describes geostatistical areas that have been created by Statistics Canada in cooperation with the provinces as an equivalent for municipalities.

Remarks: The 1981 Census was taken according to the municipal boundaries in effect on January 1, 1981.

CLASS OF WORKER

Refers to the classification of employment of persons 15 years of age and over, excluding inmates, according to whether a person mainly worked for someone else for wages, salaries, commission or payment in kind, or worked without pay for a relative who is a member of the same household in a "family farm or business," or mainly worked for himself or herself with or without paid help, in the job reported. The job reported was the job in the week prior to enumeration if employed, or the job of longest duration since January 1, 1980 if not employed during the reference week. Persons with two or more jobs in the reference week were to give the information for the job at which they worked the most hours. This is a derived variable.

Required for: Population 15 years of age and over, excluding inmates, who worked since January 1, 1980.

INCOME: AVERAGE INCOME

Refers to the weighted mean total income per unit of a particular group. Average income is calculated from unrounded data by dividing the aggregate income of the group by the number of units in that group.

POPULATION SIZE GROUP OF CURRENT PLACE OF RESIDENCE

Refers to the population size group of the Census Subdivision where the person currently resides.

SCHOOLING, HIGHEST LEVEL OF

Refers to the highest grade or year of elementary or secondary school attended, or the highest year of university or other non university completed. University education is considered to be above other nonuniversity. Also, the attainment of a degree, certificate or diploma is considered to be at a higher level than years completed or attended without an education qualification.

Reported for: Population 15 years of age and over, excluding inmates.

UNEMPLOYMENT RATE

Refers to the percentage the unemployed force forms of the total labour force (in reference week) in an area, group, or category. This is a derived variable.

Reported for: Population 15 years of age and over, excluding inmates.

VALUE OF DWELLING

Refers to the amount expected by the owner if the dwelling were to be sold.

Reported for: Owner-occupied, nonfarm dwellings.

Other publications available from the Labour Market Development Branch include:

Universities and Schools Offering Forest Sector-Related Programs;

Human Resources Profile of the Logging and Forestry Services Sector;

Human Resources Profile of the Solid Wood Products Industry;

Human Resources Profile of the Pulp and Paper Industry;

Human Resources Profile of the Paper and Allied Products Industry.

Les publications suivantes sont aussi disponibles de la Direction du développement du marché du travail:

Universités et écoles et leurs programmes relatifs au secteur forestier;

Profil des ressources humaines des industries de l'exploitation et des services forestiers;

Profil des ressources humaines de l'industrie des produits en bois massif;

Profil des ressources humaines de l'industrie des pâtes et papiers;

Profil des ressources humaines de l'industrie du papier et des activités connexes.

HO Lib. - NRCan / Biblio. centrale - NRCan 580 Booth



3 2364 00053 6898